
Great Yarmouth Third River Crossing Order 202[*]

Document NCC/GY3RC/EX/059: Consultation Report on the Proposed Non- Material Changes to the Application

Planning Act 2008

Infrastructure Planning

The Infrastructure Planning (Examination Procedure) Rules 2010

Planning Inspectorate Reference Number: TR010043

Author: Norfolk County Council

Document Reference: NCC/GY3RC/EX/059

Date: 28 January 2020



This page is intentionally left blank

Foreword

This Consultation Report on the Proposed Non-Material Changes to the Application relates to an application ('the Application') submitted by Norfolk County Council ('the Council' / 'the Applicant') to the Secretary of State for a Development Consent Order ('DCO') under the Planning Act 2008.

If made by the Secretary of State, the DCO would grant development consent for the construction, operation and maintenance of a new bascule bridge highway crossing of the River Yare in Great Yarmouth, and which is referred to in the Application as the Great Yarmouth Third River Crossing (or 'the Scheme').

The Application was accepted for examination by the Planning Inspectorate ('the Inspectorate') on 28 May 2019. The examination of the Application is currently underway.

This Consultation Report on the Proposed Non-Material Changes to the Application comprises the results of the Applicant's non-statutory consultation (the 'Proposed Changes Consultation') on its proposed three minor, non-material changes to the Scheme.

CONTENTS PAGE No.

| | |
|---|-------------|
| Foreword | iii |
| Tables | vi |
| Figures | vii |
| Glossary of Abbreviations and Defined Terms..... | viii |
| 1 Introduction | 1 |
| 1.1 Background..... | 1 |
| 1.2 Summary of Changes | 2 |
| 1.3 Purpose of this Document | 2 |
| 2 Description of NMCs..... | 4 |
| 2.1 Purpose of this Chapter | 4 |
| 2.2 NMC 1: Description of Change | 4 |
| 2.3 NMC 2: Description of Change | 7 |
| 2.4 NMC 3: Description of Change | 9 |
| 3 Non-statutory Consultation on the Proposed Changes | 11 |
| 3.1 Purpose of this Chapter | 11 |
| 3.2 Summary of Proposed Changes Consultation | 11 |
| 3.3 Consultation with Prescribed Consultees | 12 |
| 3.4 Consultation with S42(1)(d) Consultees | 14 |
| 3.5 Public Notice in Local Newspapers | 15 |
| 3.6 Notices on Site | 15 |
| 3.7 Other Publicity..... | 15 |
| 4 Summary of Consultation Responses..... | 16 |
| 4.1 Purpose of this Chapter | 16 |
| 4.2 Breakdown of Consultation Responses..... | 16 |
| 4.3 Consultation Results..... | 17 |
| 4.4 Key Matters Arising..... | 18 |
| 5 Conclusion | 21 |

| | | |
|-----|--|----|
| 5.1 | Summary of Consultation | 21 |
| 5.2 | Request for NMCs to be Accepted into the Examination | 22 |

Appendix A: Consultation Letter

Appendix B: Prescribed Consultee List

Appendix C: Section 42(1)(d) Consultation Areas

Appendix D: Section 42(1)(d) Consultation List

Appendix E: Newspaper Notices

Appendix F: Consultation Notice

Appendix G: Consultation Notice Site Locations

Appendix H: Consultation Notice Site Erection Dates

Appendix I: Other Consultation Publicity

Appendix J: Copies of NMC Consultation Responses

Tables

| | |
|--|----|
| Table 1.1: Structure of this report | 3 |
| Table 3.1: Sections 42(1)(a), 42(1)(aa) and 42(1)(b) consultee list..... | 13 |
| Table 3.2: Public engagement with NMC social media posts | 15 |
| Table 4.1: Breakdown of consultation responses received according to the type of consultee | 16 |
| Table 4.2: Breakdown of consultation responses received according to the method of response..... | 17 |
| Table 4.3: Number of responses expressing support for each NMC..... | 17 |
| Table 4.4: Key matters raised | 18 |

Figures

| | |
|--|----|
| Figure 2.1: 'Before' and 'After' drawings explaining NMC 1 using Traffic Regulation Measures Plans Sheet 2 of 2 | 6 |
| Figure 2.2: 'Before' and 'After' drawings explaining NMC 2 using Traffic Regulation Measures Plans Sheet 1 of 2 | 8 |
| Figure 2.3: 'Before' and 'After' drawings explaining NMC 3 using Traffic Regulation Measures Plans Sheet 1 of 2 | 10 |
| Figure 4.1: Drawing excerpt (Traffic Regulation Measures Plans Sheet 1 of 2) explaining the proposed revision to NMC 3 to be adopted following consideration of responses to the Proposed Changes Consultation | 20 |

Glossary of Abbreviations and Defined Terms

| | |
|-----------------------------------|---|
| AN16 | Planning Inspectorate's Advice Note 16: <i>How to request a change which may be material</i> (Version 2, March 2018) |
| CA | Compulsory Acquisition |
| DCO | Development Consent Order |
| EqIA | Equalities Impact Assessment |
| ES | Environmental Statement |
| ExA | The Examining Authority |
| NMC | Non-Material Change |
| The Planning Act | The Planning Act 2008 |
| TA | Transport Assessment |
| The Applicant | Norfolk County Council |
| The Applicant's NMC letter | Applicants letter informing the Examining Authority of the intention to request a number of proposed non-material changes |
| The ExA's NMC letter | The ExA's response to the Applicant's NMC letter |
| The Examination Guidance | Guidance for the examination of applications for development consent |
| The Proposed Changes Application | The Applicant's formal request for the Examining Authority to consider and accept the proposed changes. |
| The Proposed Changes Consultation | The Applicant's proposals for non-statutory consultation on the non-material changes |
| The Scheme | The proposed Great Yarmouth Third River Crossing |

1 Introduction

1.1 Background

- 1.1.1 This document has been prepared by Norfolk County Council (“the Applicant”) in respect of the application for development consent (“the Application”) for the proposed Great Yarmouth Third River Crossing (“the Scheme”) made by the Applicant to the Planning Inspectorate, acting on behalf of the Secretary of State for Housing, Communities and Local Government, for a Development Consent Order (“DCO”) under section 37 of the Planning Act 2008 (“the Planning Act”).
- 1.1.2 The Application was submitted to the Planning Inspectorate on 30 April 2019 and was accepted on 28 May 2019. The consequence of acceptance is that the Scheme moves forward to examination by an Examining Authority on behalf of the Planning Inspectorate; the Examination is currently underway.
- 1.1.3 In its letter of 28 November 2019, submitted at Deadline 3 (28 November 2019) (“the Applicant’s NMC letter”), the Applicant informed the Examining Authority (“ExA”) of its intention to request a number of proposed non-material changes (“NMCs”) to the Application.
- 1.1.4 In response to the Applicant’s NMC letter, the ExA published on its website, on 10 December 2019, a letter (“the ExA’s NMC letter”), which sets out a number of requirements relating to non-statutory consultation and to the distinction between materiality and non-materiality.
- 1.1.5 With regard to Consultation, the ExA’s NMC letter, stated:

The ExA is aware of your stated intention to carry out non-statutory consultation on the Proposed Changes with affected parties, including local authorities, other statutory consultees and persons with an interest in the land affected by the Proposed Changes. In your letter, you state that this non-statutory consultation will be carried out between 13 December 2019 and 14 January 2020.

The ExA considers that your consultation must engage all persons identified in the Planning Act under sections 42(a) to (d) who would be affected by the Proposed Changes. This should include any ‘section 42’ persons not originally consulted on the application but who may now be affected by the Proposed Changes. You should give a minimum of 28 days for responses to your consultation, and newspaper and site notices should be posted.

- 1.1.6 With regard to the distinction between materiality and non-materiality, in the ExA’s NMC letter, the ExA stated:

“As set out in your letter, you consider that the changes are non-material changes. It is ultimately for the ExA to decide whether a proposed change is material and the ExA does not at this stage have sufficient information to reach a conclusive view as to materiality. However, from the information that you have presented thus far, the ExA is minded to agree with your view that the Proposed Changes are not material.”

At Deadline 4 (11 December 2019) the Applicant submitted its formal request (the “Proposed Changes Application”) that the Examining Authority considers and accepts three proposed changes to be made to the Application, allowing them to be taken into account, with the opportunity for Affected Persons and Interested Parties to make representations as part of the ongoing Examination process.

1.1.7 The Proposed Changes Application (Document Reference NCC/GY3RC/EX/046, Planning Inspectorate Reference REP4-003) set out:

- The background to and reasons for the three proposed changes;
- The Applicant’s proposals for non-statutory consultation (the “Proposed Changes Consultation”) on these proposals;
- The suggested timeline outlining how the Applicant intends the proposed changes may be accommodated within the remainder of the existing Examination timetable (as set out in the Examining Authority’s Rule 8 letter).

1.2 Summary of Changes

1.2.1 The proposed NMCs submitted to the Application are summarised as follows:

- Proposed Change NMC 1 – Removal of proposed waiting restrictions on the east side of Southgates Road / South Denes Road;
- Proposed Change NMC 2 – Reduction to the extent of the proposed waiting restriction on the north side of the access road to the Kingsgate Community Centre (Queen Anne’s Road);
- Proposed Change NMC 3 – Provision of a disabled parking bay within the proposed new parking area on the south side of Cromwell Road.

1.2.2 As indicated above, each NMC was identified by a reference number, the reference numbers being ‘NMC 1’, ‘NMC 2’ and ‘NMC 3’.

1.3 Purpose of this Document

1.3.1 Between 13 December 2019 and 14 January 2020, the Applicant undertook non-statutory consultation on the proposed NMCs. This document describes

the consultation undertaken by the Applicant, the responses received to the consultation and the regard given to these consultation responses.

1.3.2 The report is structured as follows:

Table 1.1: Structure of this report

| Chapter | Chapter Description |
|-----------|--|
| Chapter 1 | Provides the background to the Proposed Changes Consultation and the purpose of this report. |
| Chapter 2 | Describes the proposed NMCs. |
| Chapter 3 | Describes the Proposed Changes Consultation undertaken by the Applicant. |
| Chapter 4 | Describes the responses received to the Proposed Changes Consultation and the regard given to them by the Applicant. |
| Chapter 5 | Provides the Applicant's overall conclusion on the Proposed Changes Consultation results. |

2 Description of NMCs

2.1 Purpose of this Chapter

2.1.1 This chapter describes each of the three proposed NMCs and shows 'before' excerpts from the relevant plans and drawings previously submitted in support of the DCO Application, together with 'after' excerpts showing how those plans and drawings would be updated if the NMCs were accepted. The excerpts have been selected to explain the proposed changes as clearly as possible.

2.1.2 The Proposed Changes Application (Document Reference NCC/GY3RC/EX/046, Planning Inspectorate Reference REP4-003) submitted to the ExA at Deadline 4 (11 December 2019) provided further information on the Applicant's:

- reasons for the proposed NMCs;
- review and appraisal of the likely environmental impacts of the proposed NMCs; and
- identification of the Application and Examination documents that would require amendment should the NMCs be accepted.

2.2 NMC 1: Description of Change

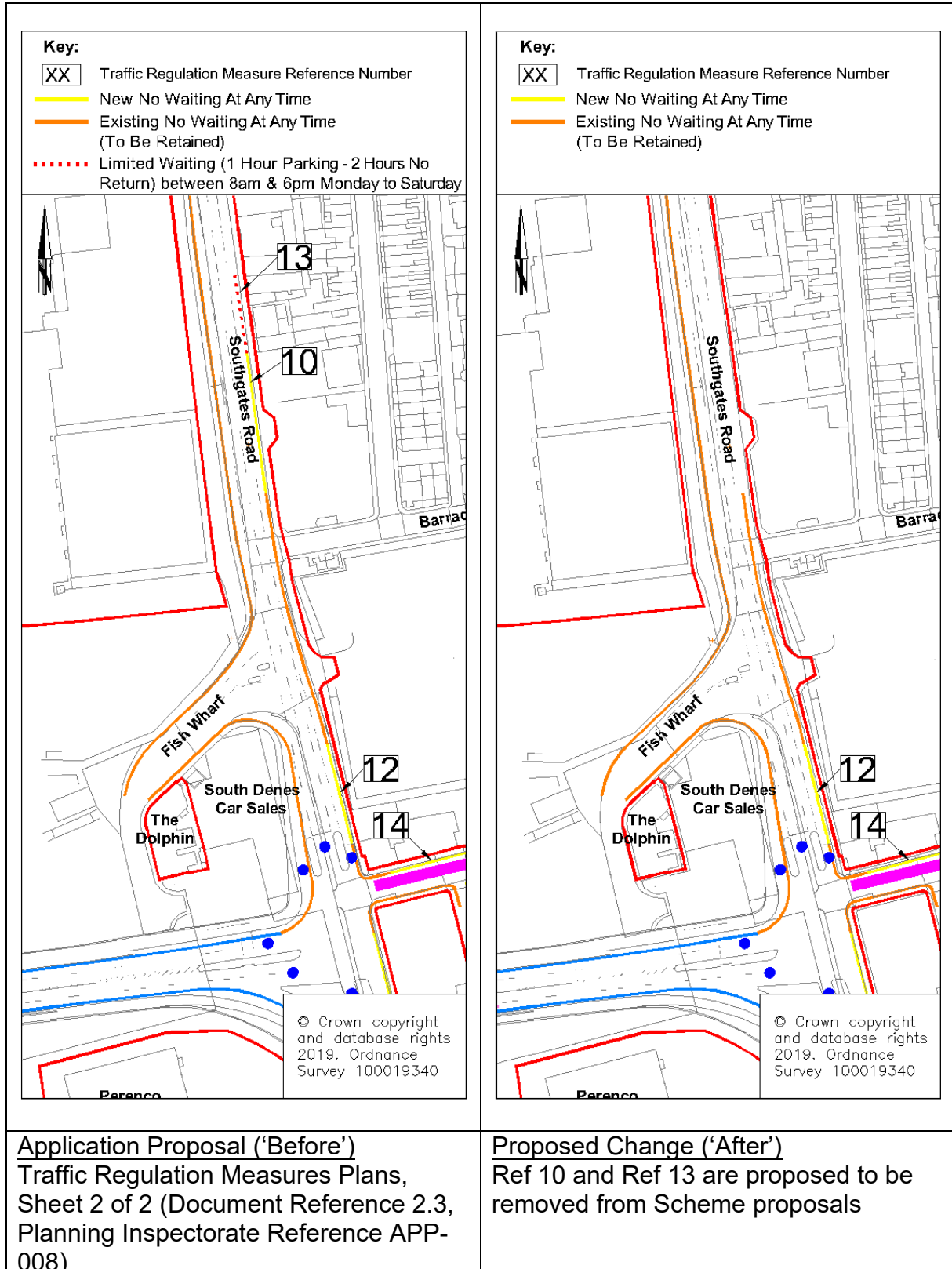
2.2.1 NMC 1 comprises the following proposals:

- Removal of the 'no waiting at any time' restriction proposed in the DCO Application (identified as Traffic Regulation Measure Reference Number 10 on the Traffic Regulation Measures Plans, on Sheet 2 of 2 (Document Reference 2.3, Planning Inspectorate Reference APP-008)) on the east side of A1243 Southgates Road from a point 21 metres north of the midpoint of its junction with the U60757 Barrack Road northwards for a distance of 50 metres;
- Removal of the limited waiting Monday to Saturday between 8am and 6pm (1 hour maximum waiting period, no return within 2 hours) restriction proposed in the DCO Application (identified as Traffic Regulation Measure Reference Number 13 on the Traffic Regulation Measures Plans, on Sheet 2 of 2 (Document Reference 2.3, Planning Inspectorate Reference APP-008)) on the east side of A1243 Southgates Road from a point 71 metres north of the mid-point of its junction with the U60757 Barrack Road northwards for a distance of 27 metres.

2.2.2 Figure 2.1 shows 'before' and 'after' excerpts from the Traffic Regulation Measures Plans, Sheet 2 of 2 (Document Reference 2.3, Planning

Inspectorate Reference APP-008), to show the changes that would be effected to Traffic Regulation Measures References 10 and 13, if proposed NMC 1 was accepted by the ExA.

Figure 2.1: 'Before' and 'After' drawings explaining NMC 1 using Traffic Regulation Measures Plans Sheet 2 of 2



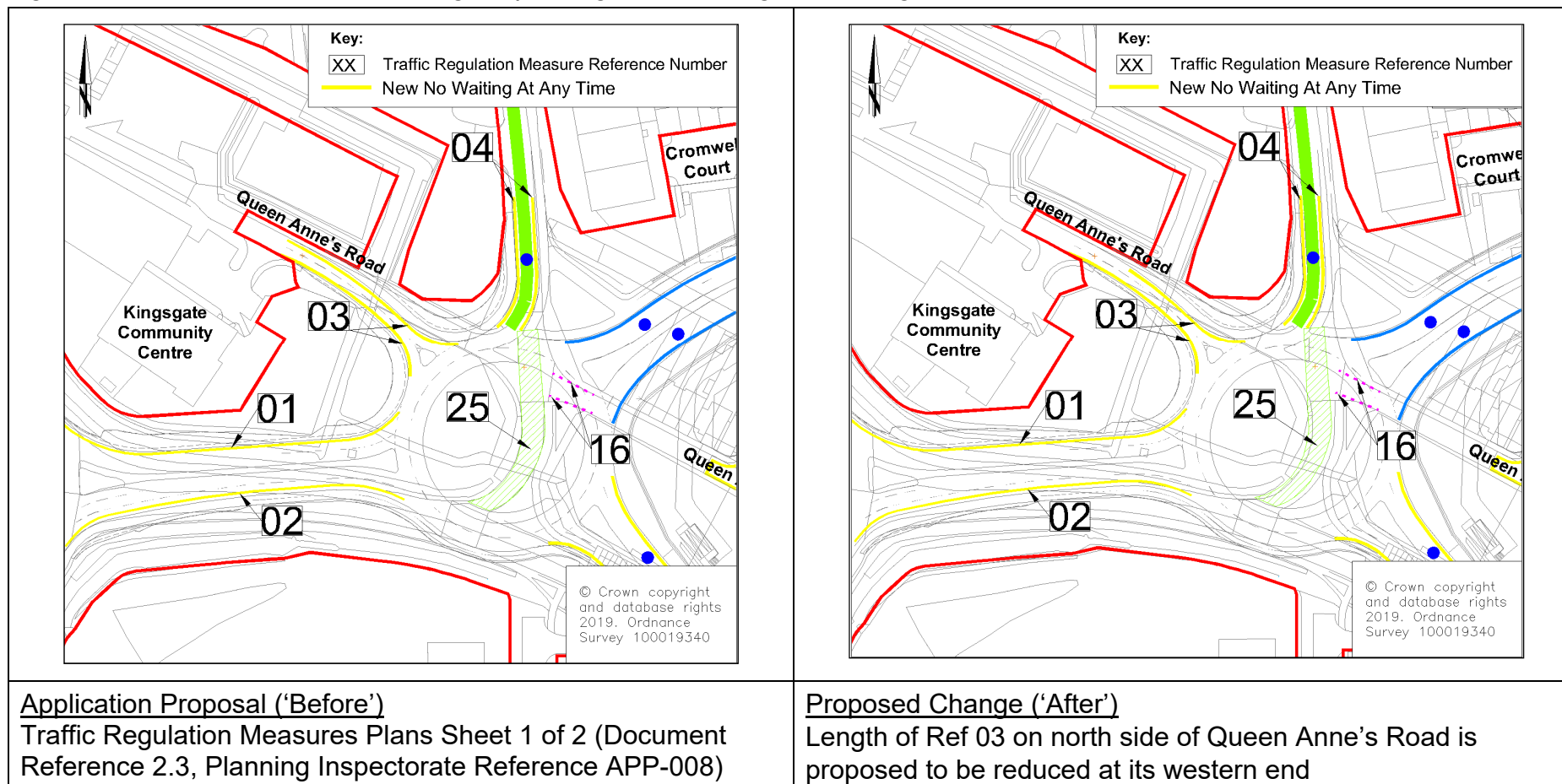
2.3 NMC 2: Description of Change

2.3.1 NMC 2 comprises the following proposals:

- Reduction by 20 metres at its western end of the no waiting at any time restriction proposed in the DCO Application on the north side of U61067 Queen Anne's Road from its junction with the new roundabout to a point 65 metres north west of that junction.

2.3.2 Figure 2.2 shows 'before' and 'after' excerpts from the Traffic Regulation Measures Plans Sheet 1 of 2 (Document Reference 2.3, Planning Inspectorate Reference APP-008), to show the change that would be effected to Traffic Regulation Measure Reference 03, if proposed NMC 2 was accepted by the ExA.

Figure 2.2: 'Before' and 'After' drawings explaining NMC 2 using Traffic Regulation Measures Plans Sheet 1 of 2



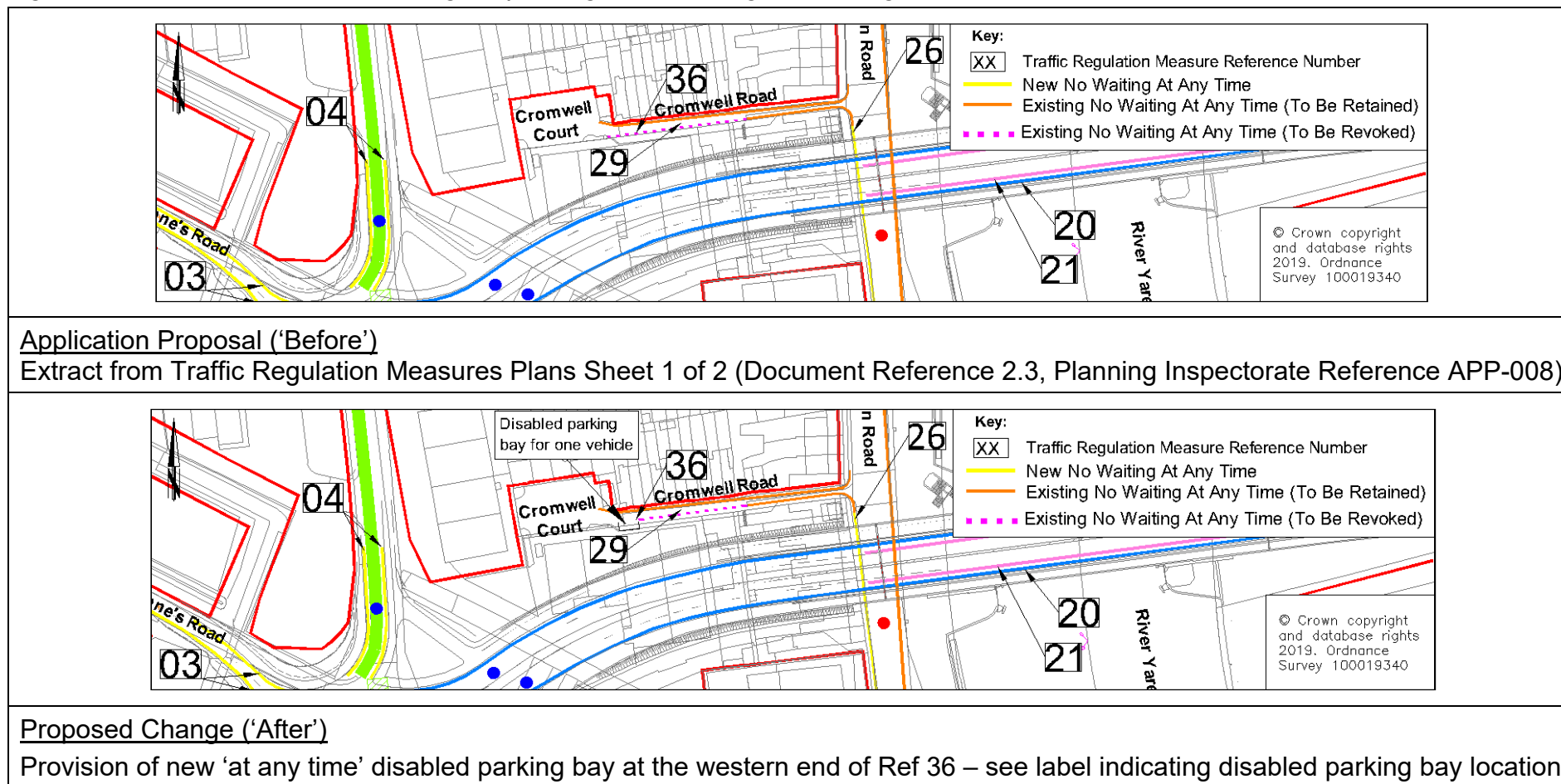
2.4 NMC 3: Description of Change

2.4.1 NMC 3 comprises the following proposals:

- The provision of a 6.6 metres long disabled parking bay (available at all times) to be located at the western end of the proposed parking bays which are proposed in the DCO Application to be provided along the southern side of Cromwell Road.

2.4.2 Figure 2.3 shows 'before' and 'after' excerpts from the Traffic Regulation Measures Plans Sheet 1 of 2 (Document Reference 2.3, Planning Inspectorate Reference APP-008), to show the change that would be effected to Traffic Regulation Measure Reference 36, if proposed NMC 3 was accepted by the ExA.

Figure 2.3: 'Before' and 'After' drawings explaining NMC 3 using Traffic Regulation Measures Plans Sheet 1 of 2



3 Non-statutory Consultation on the Proposed Changes

3.1 Purpose of this Chapter

- 3.1.1 This Chapter describes the Proposed Changes Consultation that was undertaken by the Applicant.
- 3.1.2 When developing the consultation proposals, the Applicant considered the tests of fairness, reasonableness and natural justice referred to in the following guidance:
- Planning Act 2008: Guidance for the examination of applications for development consent (March 2015) issued by the (former) Department for Communities and Local Government ("the Examination Guidance");
 - Planning Inspectorate's Advice Note 16: How to request a change which may be material (Version 2, March 2018) ("AN16").
- 3.1.3 On the basis that none of the proposed changes would be material, the Applicant considered that the proposed changes would need to be subject to the 'non-material change request process' outlined in the right-hand limb of the flowchart in Figure 2 on page 4 of AN16.

3.2 Summary of Proposed Changes Consultation

- 3.2.1 The Proposed Changes Consultation commenced on Friday 13 December 2019 with the deadline for receipt of consultation responses being 23:59hrs on Tuesday 14 January 2020 (save in respect of a small number of exceptions, as noted in Section 3.4.4 below).
- 3.2.2 Having considered the Examination Guidance and AN16 together with the nature of the proposed changes, the Applicant's non-statutory consultation on the proposed NMCs was as follows:
- Consultation Letter with accompanying NMC 'before' and 'after' drawings and Notice of the Proposed Changes Consultation, issued to Prescribed Consultees (s.42(1)(a), s.42(1)(aa), and s.42(1)(b) of the Planning Act 2008) - see Section 3.3 below;
 - Consultation Letter with accompanying NMC 'before' and 'after' drawings and Notice of the Proposed Changes Consultation, issued to consultees (including Affected Persons) with an interest in land affected, or

potentially affected, by the proposed changes (s.42(1)(d) of the Planning Act 2008) - see Section 3.4 below;

- Notice of the Proposed Changes Consultation published in the Eastern Daily Press and the Great Yarmouth Mercury (both being local newspapers) - see Section 3.5 below;
- Notice of Proposed Changes Consultation erected on site - see Section 3.6 below; and
- Other publicity and promotion - see Section 3.7 below.

3.2.3 The methods by which consultees were invited to respond to the consultation were:

- by emailing to gy3rc@norfolk.gov.uk;
- by writing to Great Yarmouth Third River Crossing, Community and Environmental Services, Norfolk County Council, County Hall, Martineau Lane, Norwich, Norfolk NR1 2DH.

3.3 Consultation with Prescribed Consultees

3.3.1 In the Proposed Changes Application (Document Reference NCC/GY3RC/EX/046, Planning Inspectorate Reference REP4-003) the Applicant explained that it had reviewed the list of prescribed persons identified under section 42(1)(a), 42(1)(aa) and 42(1)(b) of the Planning Act 2008, and had given regard to whether the proposed changes would be of interest to each such person.

3.3.2 The Applicant identified whether one or more of the proposed changes might potentially be of interest to them, on the basis of one or more of the following factors:

- because one or more of the proposed changes may be relevant to their statutory functions or responsibilities;
- because one or more of the proposed changes may be geographically proximate to their jurisdictional or operational area.

3.3.3 As a result of this exercise the Applicant identified the prescribed parties detailed in Table 3.1 below as having an interest in one or more of the proposed NMCs.

Table 3.1: Sections 42(1)(a), 42(1)(aa) and 42(1)(b) consultee list

| APFP Regulations Schedule 1 Description | Consultee Type | Organisation |
|---|-------------------|--|
| The relevant fire and rescue authority | s.42(1)(a) | The Chief Executive Norfolk Fire and Rescue Service |
| The relevant police and crime commissioner authority | s.42(1)(a) | Norfolk Police and Crime Commissioner Norfolk Constabulary |
| The relevant police and crime commissioner authority | s.42(1)(a) | The Chief Constable Norfolk Constabulary |
| The relevant Highways Authority | s.42(1)(a) | Executive Director Community and Environmental Services Norfolk County Council |
| The relevant parish council | s.42(1)(a) | Chief Executive Great Yarmouth Borough Council (in the absence of a parish council) |
| The relevant Search and Rescue Authorities (relevant fire and rescue authorities) | s.42(1)(a) | The Chief Executive Norfolk Fire and Rescue Service |
| The relevant Search and Rescue Authorities (relevant police and crime commissioner) | s.42(1)(a) | Norfolk Police and Crime Commissioner Norfolk Constabulary |
| The relevant Search and Rescue Authorities (relevant police authority) | s.42(1)(a) | The Chief Constable Norfolk Constabulary |
| The relevant Search and Rescue Authorities (relevant ambulance trust) | s.42(1)(a) | The Chief Executive East of England Ambulance Trust |
| Relevant local authority | s.42(1)(b) | Chief Executive Great Yarmouth Borough Council |

| | | |
|--------------------------|------------|---|
| Relevant local authority | s.42(1)(b) | Head of Planning Great Yarmouth Borough Council |
| Relevant local authority | s.42(1)(b) | Head of Paid Service Norfolk County Council |
| Relevant local authority | s.42(1)(b) | Head of Planning Norfolk County Council |

3.3.4 The Applicant issued a Consultation Letter with accompanying NMC ‘before’ and ‘after’ drawings and Notice of the Proposed Changes Consultation, as paper copies, to the above parties. Appendix A of this report contains a copy of the Consultation Letter that was issued.

3.3.5 Appendix B of this report lists the above consultees and confirms when they received the Consultation Letter.

3.4 Consultation with S42(1)(d) Consultees

3.4.1 In the Proposed Changes Application (Document Reference NCC/GY3RC/EX/046, Planning Inspectorate Reference REP4-003) the Applicant explained that following careful consideration of potential consultees coming within section 42(1)(d), it proposed to consult those persons with an interest in land within the areas identified on the plans in Appendix C to this report.

3.4.2 A corresponding list of the section 42(1)(d) persons who were to be consulted on the proposed changes was also presented in the Proposed Changes Application. This list is contained in Appendix D to this report.

3.4.3 The Applicant issued a Consultation Letter with accompanying NMC ‘before’ and ‘after’ drawings and Notice of the Proposed Changes Consultation (Appendix A of this report), as paper copies, to these consultees.

3.4.4 Appendix D of this report contains details of when these consultees received the Consultation Letter. Where the Applicant experienced issues with delivery of the Consultation Letter, this has been identified in Appendix D together with the mitigation action that was subsequently undertaken in respect of each issue. This resulted in the re-issuing of seven Consultation Letters with an extended deadline for responses of 11:59pm on 21 January 2020.

3.5 Public Notice in Local Newspapers

- 3.5.1 Notice of the Proposed Changes Consultation was published in the Eastern Daily Press and Great Yarmouth Mercury (both local newspapers) on 13 December 2019.
- 3.5.2 Copies of the notices, as they appeared in these newspapers, are contained in Appendix E of this report.

3.6 Notices on Site

- 3.6.1 The Applicant erected a Consultation Notice regarding the proposed changes at key locations in the vicinity of each of the NMCs for the duration of the consultation. A copy of the Consultation Notice is contained in Appendix F of this report.
- 3.6.2 The locations at which these Consultation Notices were affixed are shown on the plans in Appendix G of this report. Appendix H contains confirmation of the periods during which these site notices were affixed on site.

3.7 Other Publicity

- 3.7.1 The Applicant undertook further publicity in furtherance of the Proposed Changes Consultation by posting from Norfolk County Council's Facebook and Twitter accounts. Table 3.2 below details the engagement that the Facebook and Twitter posts have generated.

Table 3.2: Public engagement with NMC social media posts

| Forum | Number of likes | Number of shares/retweets | Number of comments |
|----------|-----------------|---------------------------|--------------------|
| Facebook | 31 | 20 | 20 |
| Twitter | 4 | 5 | 0 |

- 3.7.2 The Applicant has reviewed the comments posted on Facebook and none of these related specifically to the Proposed Changes Consultation. The comments generally related to the Scheme as a whole, Brexit and Great Yarmouth as a town. As a result, the comments posted on Facebook have not been included in the consultation response analysis detailed in Section 4.0 of this report.

4 Summary of Consultation Responses

4.1 Purpose of this Chapter

4.1.1 This chapter provides a summary of the responses to the Proposed Changes Consultation on the proposed NMCs. The methods by which consultees were invited to respond to the consultation were:

- by emailing to gy3rc@norfolk.gov.uk;
- by writing to Great Yarmouth Third River Crossing, Community and Environmental Services, Norfolk County Council, County Hall, Martineau Lane, Norwich, Norfolk NR1 2DH.

4.1.2 The deadline for responses was 23:59hrs on 14 January 2020 (with the exception of seven consultees who were given an extended deadline of 21 January 2020).

4.2 Breakdown of Consultation Responses

4.2.1 A total of 4 responses were received to the Proposed Changes Consultation.

4.2.2 Table 4.1 below provides a breakdown of the consultation responses received according to the type of consultee.

Table 4.1: Breakdown of consultation responses received according to the type of consultee

| NMC | Prescribed consultee responses | Section 42(1)(d) consultee responses | Total responses |
|--------------|--------------------------------------|--|--------------------|
| NMC 1 | 0 | 0 | 0 |
| NMC 2 | 0 | 1 | 1 |
| NMC 3 | 0 | 1 | 1 |
| All NMCs | 2 | 0 | 2 |
| Total | 2 | 2 | 4 |

4.2.3 Table 4.2 below provides a breakdown of the consultation responses received according to the method of response.

Table 4.2: Breakdown of consultation responses received according to the method of response

| NMC | Number of email responses | Number of letter responses | Total responses |
|--------------|---------------------------|----------------------------|-----------------|
| NMC 1 | 0 | 0 | 0 |
| NMC 2 | 1 | 0 | 1 |
| NMC 3 | 1 | 0 | 1 |
| All NMCs | 1 | 1 | 2 |
| Total | 3 | 1 | 4 |

4.3 Consultation Results

- 4.3.1 The responses to the Proposed Changes Consultation have been analysed to determine the number that expressed support for each proposed NMC. The results are detailed in Table 4.3 below. Copies of the consultation responses received are contained in Appendix J of this report.

Table 4.3: Number of responses expressing support for each NMC

| NMC | Number of responses in support of NMC | Number of responses in support of NMC (but seeking a change) | Number of responses confirming no comment or no objection to make | Number of responses not in support of NMC | Total responses |
|--------------|---------------------------------------|--|---|---|-----------------|
| NMC 1 | 0 | 0 | 0 | 0 | 0 |
| NMC 2 | 1 | 0 | 0 | 0 | 1 |
| NMC 3 | 0 | 1 | 0 | 0 | 1 |
| All NMCs | 0 | 0 | 2 | 0 | 2 |
| Total | 1 | 1 | 2 | 0 | 4 |

4.3.2 The key results from the analysis of the responses to the consultation are as follows:

- Norfolk County Council (as County Planning Authority) confirmed that it has no objection to the proposed NMCs;
- Great Yarmouth Borough Council confirmed that it has no comment to make on the proposed NMCs;
- One comment was received from a section 42(1)(d) consultee commenting that it was happy with proposed NMC 2;
- One comment was received from a section 42(1)(d) consultee regarding NMC 3. Although the comment was in support of the proposed change this response requested an amendment to the proposal (details of which are set out in Table 4.4 below).

4.4 Key Matters Arising

4.4.1 Each consultation response has been analysed to identify the key matters raised. These are detailed in Table 4.4 below together with the regard the Applicant has given to these matters.

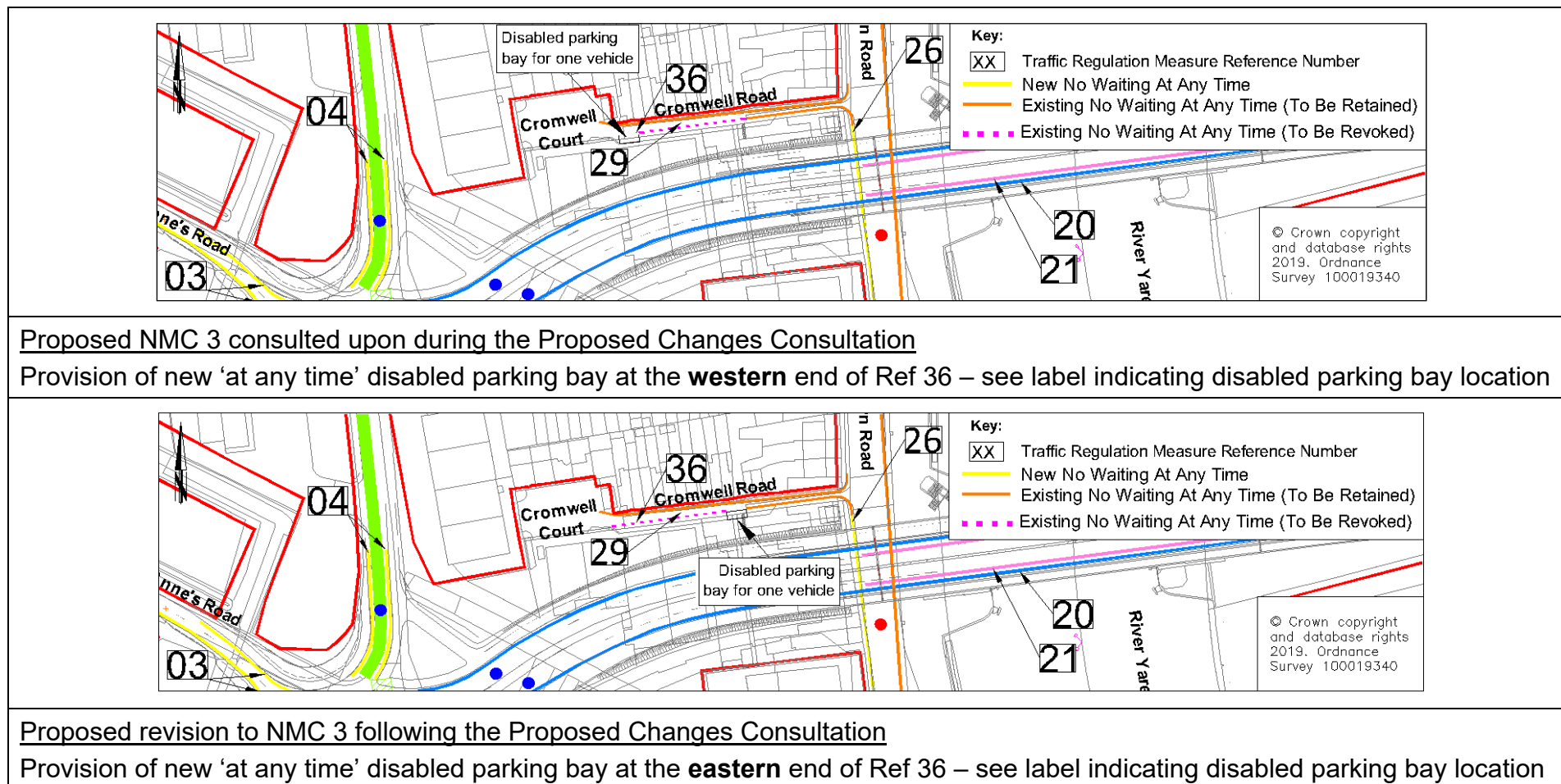
Table 4.4: Key matters raised

| NMC 1 – Key Matters Raised | | |
|----------------------------|--|---|
| Theme | Matter | Response by the Applicant |
| Support for NMC | Confirmation that the party has no objection/comment to make on the proposed NMC | The Applicant notes that the party has no objection/comment to make on the proposed NMC |
| NMC 2 – Key Matters Raised | | |
| Theme | Matter | Response by the Applicant |
| Support for NMC | Confirmation that the party has no objection/comment to make on the proposed NMC | The Applicant notes that the party has no objection/comment to make on the proposed NMC |
| Support for NMC | Comment in support of the proposed NMC | The Applicant notes the general support for the proposed NMC |

| NMC 3 – Key Matters Raised | | |
|--|--|---|
| Theme | Matter | Response by the Applicant |
| Support for NMC | Confirmation that the party has no objection/comment to make on the proposed NMC | The Applicant notes that the party has no objection/comment to make on the proposed NMC |
| Support for NMC | Comment in support of the proposed NMC | The Applicant notes the general support for the proposed NMC |
| Request for change to the proposed NMC | Request for the location of the proposed disabled parking bay to be moved from the western end to the eastern end of the proposed parking provision on the south side of Cromwell Road | The Applicant's consideration of this matter is detailed in Section 4.4.3 below |

- 4.4.2** None of the responses received constitute an objection to any of the proposed NMCs, although one response did request a minor change. This minor change relates to the suggested relocation of the proposed disabled parking bay (NMC 3) from the western end to the eastern end of the proposed parking provision on the south side of Cromwell Road.
- 4.4.3** The proposed disabled parking bay is not intended to be directly allocated to any particular user and would be available for use by any disabled blue badge holder. However, the suggested change would locate the disabled bay closer to the Cromwell Road resident known to be a blue badge holder and the person who requested a disabled bay on Cromwell Road. In addition, the Applicant can identify no significant issue regarding its relocation as suggested above.
- 4.4.4** As a result, the Applicant proposes to revise NMC 3 so that the disabled parking bay is located at the eastern end of the proposed parking provision on the south side of Cromwell Road. This revision is shown on Figure 4.1 below.
- 4.4.5** The Applicant does not intend to undertake further consultation on this revision to NMC 3 as consultees and other interested parties will have an opportunity to comment on this proposed revision to NMC 3, by submitting comments to the ExA in writing at Deadline 6 (11 February 2020) (as noted in the ExA's Rule 8 letter).

Figure 4.1: Drawing excerpt (Traffic Regulation Measures Plans Sheet 1 of 2) explaining the proposed revision to NMC 3 to be adopted following consideration of responses to the Proposed Changes Consultation



5 Conclusion

5.1 Summary of Consultation

5.1.1 Between 13 December 2019 and 14 January 2020 the Applicant undertook the Proposed Changes Consultation. This consultation involved:

- Issuing a Consultation Letter (copy contained in Appendix A of this report) with accompanying NMC ‘before’ and ‘after’ drawings and Notice of the Proposed Changes Consultation to Prescribed Consultees (coming within section 42(1)(a) and (aa)) and Local Authorities (coming within section 42(1)(b)) that it considered may have an interest in the proposed changes. These consultees are listed in Appendix B to this report;
- Issuing of a Consultation Letter (copy contained in Appendix A of this report) with accompanying NMC ‘before’ and ‘after’ drawings and Notice of the Proposed Changes Consultation to persons coming within section 42(1)(d) that it considered may have an interest in the proposed changes. The area of land owned or occupied by persons who the Applicant considered may have an interest in the proposed NMCs is delineated in the plans contained in Appendix C of this report and the related consultees are listed in Appendix D;
- Publication of a notice of the Proposed Changes Consultation in the Eastern Daily Press and Great Yarmouth Mercury (two local newspapers). Copies of these notices as published are contained in Appendix E to this report;
- Erection of a notice of the Proposed Changes Consultation on site. A copy of the notice as erected on site is contained in Appendix F to this report. The locations at which, and the dates between which, this notice was affixed on site are contained in Appendices G and H respectively;
- Providing copies of the Proposed Changes Application (Document Reference NCC/GY3RC/EX/046, Planning Inspectorate Reference REP4-003) as an electronic copy on the Applicant’s project web page (www.norfolk.gov.uk/3rc) and as paper copies on deposit at Great Yarmouth Library, Gorleston Library and the Kingsgate Community Centre.

5.1.2 The Applicant received 4 responses to this consultation as follows:

- 0 responses from Prescribed Consultees (sections 42(1)(a) and (aa));
- 2 responses from Local Authorities (section 42(1)(b));
- 2 responses from persons with interests in land (section 42(1)(d)).

-
- 5.1.3 Copies of the consultation responses received are contained in Appendix J to this report.
 - 5.1.4 Response to the non-statutory consultation on the proposed NMCs has been low. The Applicant considers that this is due to the relatively minor nature of the NMCs and the fact that they have been proposed by the Applicant in response to requests from local residents/businesses.
 - 5.1.5 None of the responses received constitute an objection to any of the proposed NMCs.
 - 5.1.6 One response requested a revision to the proposed NMC 3, which would locate the disabled parking bay at the eastern end of the proposed parking provision on the south side of Cromwell Road rather than at the western end. The Applicant agrees that this revision can be made to NMC 3, noting that consultees and other interested parties would have an opportunity to comment on this by submitting comments to the ExA in writing at Deadline 6 (11 February 2020).

5.2 Request for NMCs to be Accepted into the Examination

- 5.2.1 Having undertaken the Proposed Changes Consultation on the proposed NMCs and having had regard to the responses received the Applicant requests that the ExA accepts all of the proposed NMCs (including the proposed revision to NMC 3 detailed in Section 5.1.6 above) as part of the Application to be examined.



Appendix A: Consultation Letter



«Title»
«Organisation»
«Address_1»
«Address_2»
«Address_3»
«Address_4»
«Postcode»

NCC contact number: 0344 800 8020
Text relay no.: 18001 0344 800 8020

Your Ref:
Date: 13 December 2019

My Ref: CES/HI/PKA018/GB[«Code»]
Tel No.: 0344 800 8020
Email: gy3rc@norfolk.gov.uk

Dear Sir or Madam

**Great Yarmouth Third River Crossing
Application for Development Consent Order
Consultation on Proposed Changes to the Application for Development
Consent – Friday 13 December 2019 to 11:59pm on Tuesday 14 January 2020**

On 28 May 2019, the Secretary of State accepted an application by Norfolk County Council ('the Council') of County Hall, Martineau Lane, Norwich, Norfolk NR1 2DH for a Development Consent Order ('DCO') under the Planning Act 2008 ('the DCO Application') for the Great Yarmouth Third River Crossing scheme ('the Scheme').

The DCO Application was submitted to the Planning Inspectorate ('the Inspectorate'), an executive agency of the Secretary of State for Housing, Communities and Local Government ('the Secretary of State') and was given the reference number TR010043.

The DCO Application is currently being examined by an examiner appointed by the Inspectorate ('the Examining Authority') on behalf of the Secretary of State.

The purpose of this letter is to notify you that:

- On 11 December 2019 the Council submitted to the Examining Authority an application for three proposed non-material changes ('NMCs') to the DCO Application ('the Proposed Changes Application');
- The Council is holding a non-statutory consultation on the Proposed Changes Application;
- The consultation period starts on Friday 13 December 2019 and will close at 11:59pm on Tuesday 14 January 2020;
- The notice enclosed with this letter explains how you can participate in the consultation;
- The Proposed Changes Application submitted to the Examining Authority can be viewed using the methods explained in the notice enclosed with this letter;

- After the consultation on the Proposed Changes Application has closed on 14 January 2020, the Council will submit a Non-Statutory Consultation Report to the Examining Authority. Interested Parties will then have a further opportunity to make written submissions to the Examining Authority about the Proposed Changes Application and about the Non-Statutory Consultation Report;
- The Examining Authority will then consider whether to accept the proposed changes for inclusion in the examination of the DCO Application and will issue a Procedural Decision on this in due course.

Summary of the Proposed Changes

The three proposed NMCs are briefly described below and are shown on plans attached to this letter:

- Proposed Change NMC1 – Removal of some originally proposed waiting restrictions on the east side of Southgates Road / South Denes Road;
- Proposed Change NMC2 – Reduction in the extent of the originally proposed waiting restriction on the north side of the access road to the Kingsgate Community Centre (Queen Anne's Road);
- Proposed Change NMC3 – Provision of a disabled parking bay within the proposed new parking area on the south side of Cromwell Road.

Full details of the proposed NMCs and their appraisal by the Council are contained in the Proposed Changes Application that was submitted to the Examining Authority on 11 December 2019. The attached notice details how you can view the Proposed Changes Application.

Participating in the consultation on the Proposed Changes Application

Any comments on the Proposed Changes Application should be made in writing, with the reference 'Great Yarmouth Third River Crossing – Proposed Changes Consultation', and sent to the Council (**by 11:59pm on Tuesday 14 January 2020**) via either of the contact details below:

- **Post:** Great Yarmouth Third River Crossing (Infrastructure Delivery Team), Community and Environmental Services, Norfolk County Council, 2nd Floor County Hall, Martineau Lane, Norwich, Norfolk NR1 2DH;
- **Email:** gy3rc@norfolk.gov.uk.

Please note that responses to this consultation and any representations submitted in relation to the Proposed Changes will be included in a consultation report, which will be submitted by the Council to the Examining Authority and made publicly available on the Inspectorate's website.

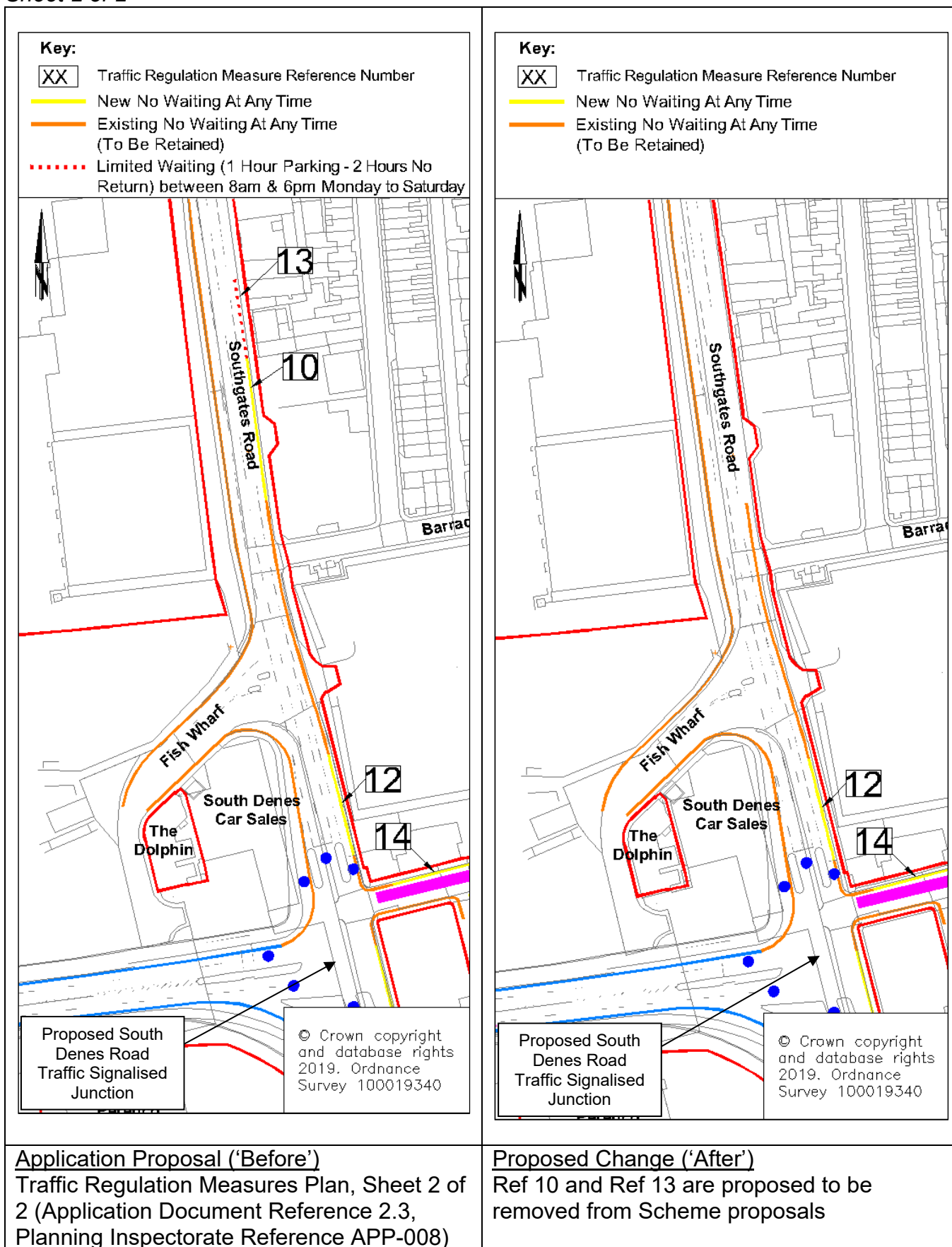
Please note that any comments on the Proposed Changes must be received by the Council no later than 11:59pm on Tuesday 14 January 2020.

Yours sincerely

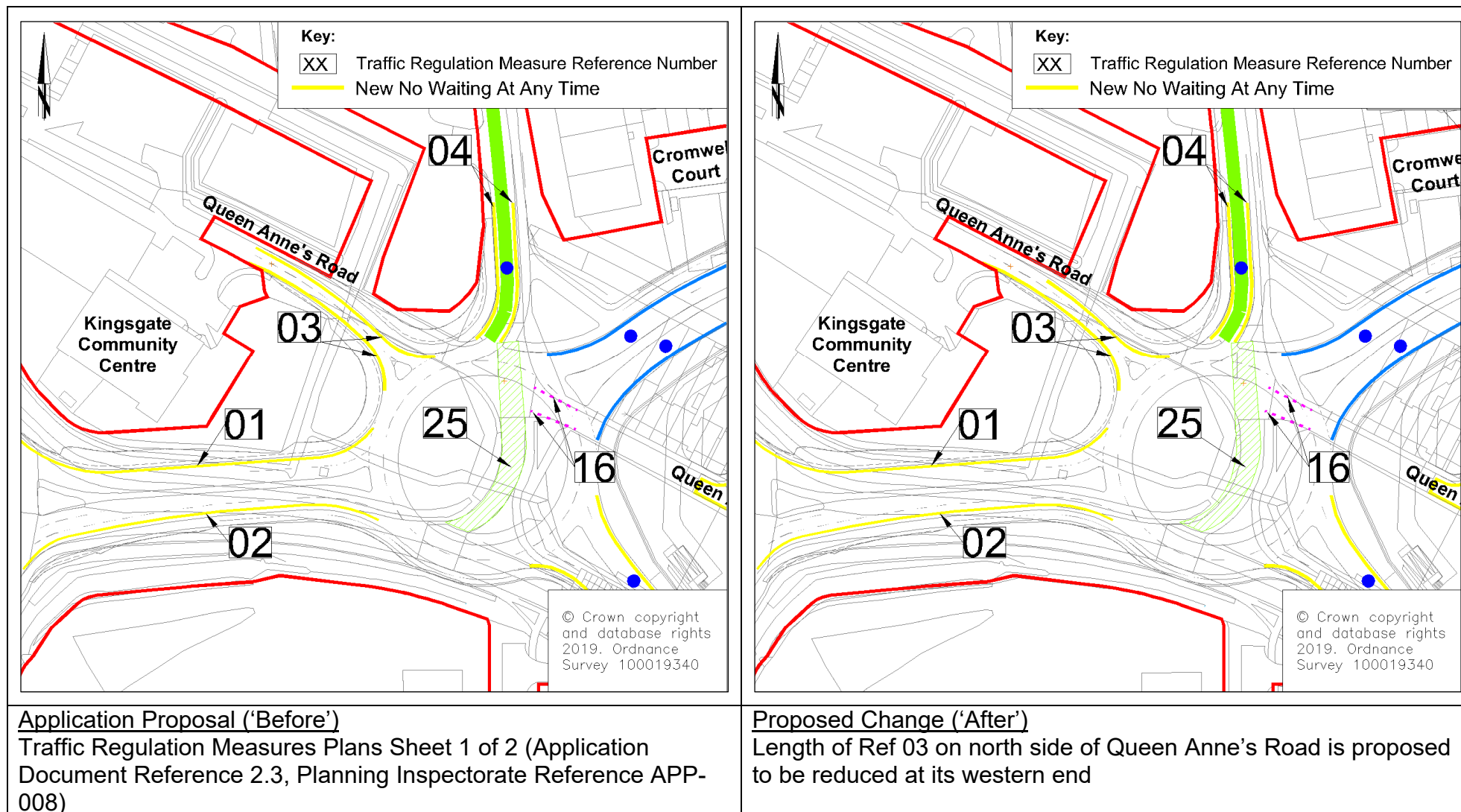


Project Engineer

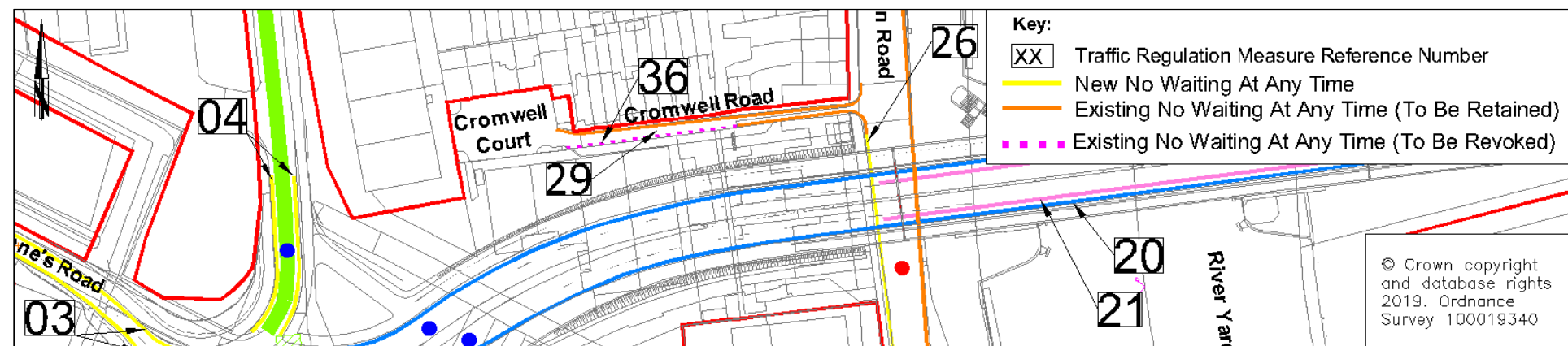
'Before' and 'After' drawings explaining NMC 1 using Traffic Regulation Measures Plans
Sheet 2 of 2



'Before' and 'After' drawings explaining NMC 2 using Traffic Regulation Measures Plans Sheet 1 of 2

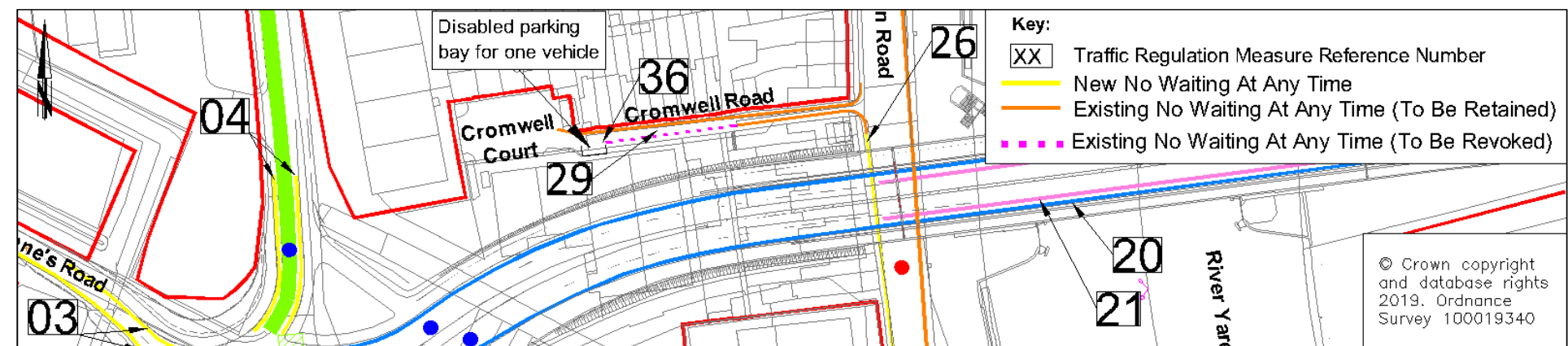


'Before' and 'After' drawings explaining NMC 3 using Traffic Regulation Measures Plan Sheet 1 of 2



Application Proposal ('Before')

Extract from Traffic Regulation Measures Plan Sheet 1 of 2 (Application Document Reference 2.3, Planning Inspectorate Reference APP-008)



Proposed Change ('After')

Provision of new 'at any time' disabled parking bay at the western end of Ref 36 – see label indicating disabled parking bay location

PLANNING ACT 2008
NORFOLK COUNTY COUNCIL
GREAT YARMOUTH THIRD RIVER CROSSING – APPLICATION FOR DEVELOPMENT
CONSENT
PLANNING INSPECTORATE REFERENCE: TR010043
NOTICE PUBLICISING CONSULTATION ON PROPOSED CHANGES TO THE
APPLICATION FOR A DEVELOPMENT CONSENT ORDER

On 28 May 2019, the Secretary of State accepted an application by Norfolk County Council ('the Council') of County Hall, Martineau Lane, Norwich, Norfolk NR1 2DH for a Development Consent Order ('DCO') under the Planning Act 2008 ('the DCO Application') for the Great Yarmouth Third River Crossing scheme ('the Scheme'). The DCO Application was submitted to the Planning Inspectorate ('the Inspectorate'), an executive agency of the Secretary of State for Housing, Communities and Local Government ('the Secretary of State') and was given the reference number TR010043.

The DCO Application is currently being examined by an examiner appointed by the Inspectorate ('the Examining Authority') on behalf of the Secretary of State. If the Secretary of State for Transport decides to grant development consent for the Scheme, the DCO would authorise the creation of a new dual carriageway bridge linking the A47 at Harfrey's Roundabout on the western side of the River Yare to the A1243 South Denes Road on the eastern side of the river; the Scheme would include the following key components:

- a) An opening span double leave bascule (lifting) bridge across the river, involving the construction of two new 'knuckles' extending the quay wall into the river to support the bridge;
- b) A bridge span over the existing Southtown Road on the western side of the river;
- c) A bridge span on the eastern side of the river, providing an underpass for existing quayside businesses and enabling the new dual carriageway bridge to rise westwards towards the crest of the new crossing;
- d) A new five-arm roundabout on William Adams Way, at its junction with Suffolk Road (at the western end of the Scheme); and
- e) A new signal-controlled junction at the junction of South Denes Road with Sutton Road (at the eastern end of the Scheme).

Notice is hereby given that:

- On 11 December 2019 the Council submitted to the Examining Authority an application for three proposed changes to the DCO Application ('the Proposed Changes Application'). This notice includes a summary of the three proposed changes (see below);
- The Council is holding a non-statutory consultation on the three proposed changes to the DCO Application ('the Proposed Changes Consultation'). The consultation period starts on Friday 13 December 2019 and will close at 11:59pm on Tuesday 14 January 2020;
- This notice includes information about the Proposed Changes Consultation and how you can take part in it;
- Any responses to the Proposed Changes Consultation must be submitted to the Council (via the contact details below) **by 11:59pm on Tuesday 14 January 2020**;
- After the Proposed Changes Consultation has closed on 14 January 2020, the Council will submit a Non-Statutory Consultation Report to the Examining Authority. Interested Parties will then have a further opportunity to make written submissions to the Examining Authority about the Proposed Changes Application and about the Non-Statutory Consultation Report;

- The Examining Authority will consider whether to accept the proposed changes for inclusion in the examination of the DCO Application and will issue a Procedural Decision on this in due course.

Summary of the Proposed Changes - The Proposed Changes Application sets out the proposed changes to the Scheme. The Council considers that each of the changes is relatively minor in the context of the Scheme as a whole, and that whether taken individually or collectively, the proposed changes are non-material in scale and nature and do not change the Scheme to which the DCO Application relates.

The three proposed non-material changes ('NMCs') are briefly described below:

1. Proposed Change NMC1 – Removal of waiting restrictions on the east side of Southgates Road / South Denes Road

- Removal of the limited waiting Monday to Saturday between 8am and 6pm (1 hour maximum waiting period, no return within 2 hours) restriction proposed in the DCO Application on the east side of A1243 Southgates Road from a point 71 metres north of the mid-point of its junction with the U60757 Barrack Road northwards for a distance of 27 metres.
- Removal of the no waiting at any time restriction proposed in the DCO Application on the east side of A1243 Southgates Road from a point 21 metres north of the mid-point of its junction with the U60757 Barrack Road northwards for a distance of 50 metres.

These DCO Application proposals were identified as Traffic Regulation Measure Reference Numbers 10 and 13 on the Traffic Regulation Measures Plan, Sheet 2 of 2 (Document Reference 2.3, Planning Inspectorate Reference APP-008).

2. Proposed Change NMC2 – Reduction of the waiting restriction on the north side of the access road to the Kingsgate Community Centre

- Reduction by 20m at its western end of the no waiting at any time restriction proposed in the DCO Application on the north side of U61067 Queen Anne's Road from its junction with the new roundabout to a point 65 metres north west of that junction.

The DCO Application proposal was identified as Traffic Regulation Measure Reference Number 03 on the Traffic Regulation Measures Plan, Sheet 1 of 2 (Document Reference 2.3, Planning Inspectorate Reference APP-008).

3. Proposed Change NMC3 – Provision of a disabled parking bay within the proposed new parking area on the south side of Cromwell Road

- The provision of a 6.6m long disabled parking bay (available at all times) to be located at the western end of the proposed parking bays which are proposed in the DCO Application to be provided along the southern side of Cromwell Road.

The location of the DCO Application parking bays proposed along the southern side of Cromwell Road were indicated on the original Application General Arrangement Plan, Sheet 1 of 7 (Document Reference 2.2, Planning Inspectorate Reference APP-007).

Full descriptions of each of the three proposed changes are provided in the Council's Proposed Changes Application – details of how you can view this are set out below.

Additional Land - None of the proposed changes require land or rights over land additional to what is already proposed in the DCO Application.

Environmental Appraisal - The Council has reviewed and appraised each of the proposed changes in the context of each environmental topic previously assessed in the original environmental impact assessment carried out in respect of the Scheme, to ascertain whether any of the proposed changes, either individually or cumulatively, would

give rise to any new or materially different likely significant effects, beyond those reported in the Environmental Statement (Document Reference 6.1, Planning Inspectorate Reference APP-096).

Details of the appraisal carried out in respect of each proposed change are set out in the Proposed Changes Application, which explains how the Council has concluded that, whether considered individually or collectively, the proposed changes would be unlikely to result in any new or materially different likely significant environmental effects beyond those already assessed and reported in the Environmental Statement.

Copies of the Proposed Changes Application - Copies of the Proposed Changes Application are available for inspection free of charge from Friday 13 December 2019 until Tuesday 14 January 2020, at the locations and times set out below:

| Location | Opening Times |
|--|--|
| Great Yarmouth Library Tolhouse Street, Great Yarmouth NR30 2SH | Monday, Tuesday, Thursday and Friday: 9am – 5pm Wednesday: 9am – 7:30pm Saturday: 9am – 4:30pm Sunday: closed |
| Gorleston Library Lowestoft Road, Gorleston-on-Sea, Great Yarmouth NR31 6SG | Monday, Wednesday and Friday: 9:30am – 5pm Tuesday and Thursday: 9:30am – 8pm Saturday: 9:30am – 4pm Sunday: closed |
| Kingsgate Community Centre 30 Queen Anne's Road, Southtown, Great Yarmouth NR31 0LE | Monday to Friday: 9am – 5pm Saturday and Sunday: closed |

The Proposed Changes Application can also be viewed online through the Council's website at: www.norfolk.gov.uk/3rc and on the National Infrastructure Planning website at: <https://infrastructure.planninginspectorate.gov.uk/projects/eastern/great-yarmouth-third-river-crossing/>

Participating in the Proposed Changes Consultation and making representations about the Proposed Changes Application - Any responses to the Proposed Changes Consultation, or any representations (e.g. giving notice of any interest in, or objection to, any of the changes set out in the Proposed Changes Application) must be made in writing, with the reference 'Great Yarmouth Third River Crossing – Proposed Changes Application', and sent to the Council via either of the contact details below, **by 11:59pm on Tuesday 14 January 2020**:

- **Post:** Great Yarmouth Third River Crossing, Community and Environmental Services, Norfolk County Council, County Hall, Martineau Lane, Norwich, Norfolk NR1 2DH
- **Email:** gy3rc@norfolk.gov.uk

Please note that responses to the Proposed Changes Consultation and any representations submitted in relation to the proposed changes to the DCO Application will be included in the Non-Statutory Consultation Report which will be submitted by the Council to the Examining Authority and made publicly available on the Inspectorate's website.

Please note that any representations on the proposed changes to the DCO Application must be received by the Council no later than 11:59pm on Tuesday 14 January 2020.



Appendix B: Prescribed Consultee List

Section 42(1)(a) and (aa) Prescribed Parties Consultation List

| Schedule 1 description | Organisation | Title | Address line 1 | Address line 2 | Address line 3 | Address line 4 | Postcode | Consulted on proposed changes |
|---|---------------------------------|---------------------------------------|--|-----------------|-----------------|----------------|----------|-------------------------------------|
| The relevant fire and rescue authority | Norfolk Fire and Rescue Service | The Chief Executive | Joint Operations and Communications Centre | Jubilee House | Falconers Chase | Wymondham | NR18 0WW | Letter hand delivered on 13/12/2019 |
| The relevant police and crime commissioner authority | Norfolk Constabulary | Norfolk Police and Crime Commissioner | Jubilee House | Falconers Chase | Wymondham | | NR18 0WW | Letter hand delivered on 13/12/2019 |
| The relevant police and crime commissioner authority | Norfolk Constabulary | The Chief Constable | Jubilee House | Falconers Chase | Wymondham | | NR18 0WW | Letter hand delivered on 13/12/2019 |

| Schedule 1 description | Organisation | Title | Address line 1 | Address line 2 | Address line 3 | Address line 4 | Postcode | Consulted on proposed changes |
|--|---|---|--|----------------|-----------------|----------------|----------|-------------------------------------|
| The relevant Highways Authority | Norfolk County Council | Executive Director Community and Environmental Services | County Hall | Martineau Lane | Norwich | | NR1 2DH | Letter hand delivered on 13/12/2019 |
| The relevant parish council | Great Yarmouth Borough Council (in the absence of a parish council) | Chief Executive | Town Hall | Hall Plain | Gt Yarmouth | | NR30 2QF | Letter hand delivered on 13/12/2019 |
| Non-Prescribed Consultation Body | | | | | | | | |
| Consultees in addition to those contained in the Regulation 11(1)(a) List | | | | | | | | |
| The relevant Search and Rescue (SAR) Authorities (Relevant fire and rescue authorities) | Norfolk Fire and Rescue Service | The Chief Executive | Joint Operations and Communications Centre | Jubilee House | Falconers Chase | Wymondham | NR18 0WW | Letter hand delivered on 13/12/2019 |

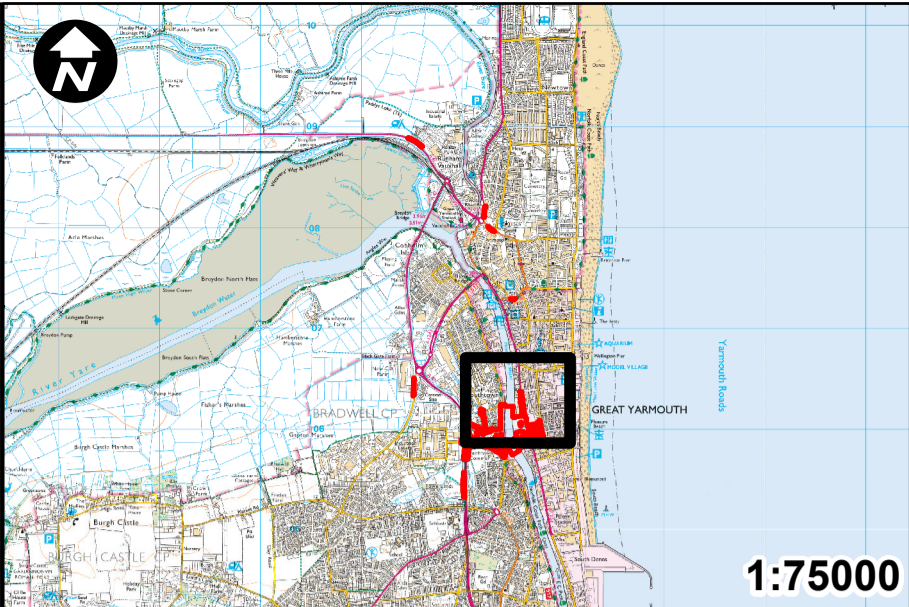
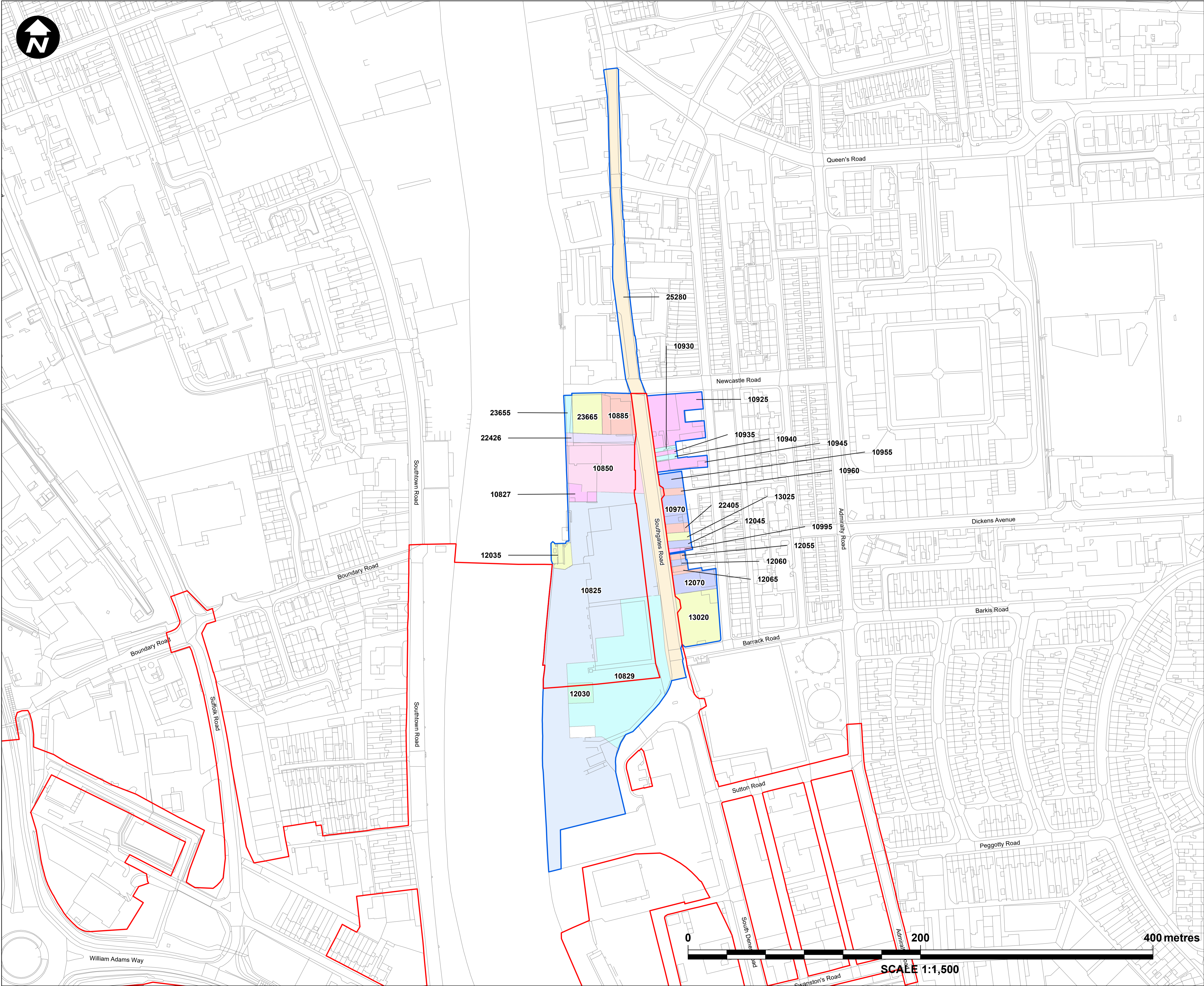
| Schedule 1 description | Organisation | Title | Address line 1 | Address line 2 | Address line 3 | Address line 4 | Postcode | Consulted on proposed changes |
|--|---------------------------------|---------------------------------------|--|-----------------|----------------|----------------|----------|---|
| The relevant Search and Rescue (SAR) Authorities (Relevant police crime commissioner) | Norfolk Constabulary | Norfolk Police and Crime Commissioner | Jubilee House | Falconers Chase | Wymondham | | NR18 0WW | Letter hand delivered on 13/12/2019 |
| The relevant Search and Rescue (SAR) Authorities (Relevant police authority) | Norfolk Constabulary | The Chief Constable | Jubilee House | Falconers Chase | Wymondham | | NR18 0WW | Letter hand delivered on 13/12/2019 |
| The relevant Search and Rescue (SAR) Authorities (Relevant ambulance trust) | East of England Ambulance Trust | The Chief Executive | East of England Ambulance Headquarters | Whiting Way | Melbourn | Cambridgeshire | SG8 6EN | Letter delivered by courier on 13/12/2019 |

Section 42(1)(b) Local Authorities Consultation List

| Local Authority | Title | Address line 1 | Address line 2 | Address line 3 | Address line 4 | Postcode | Consulted on proposed changes |
|---------------------------------------|----------------------|----------------|----------------|----------------|----------------|----------|-------------------------------------|
| Great Yarmouth Borough Council | Chief Executive | Town Hall | Hall Plain | Gt Yarmouth | | NR30 2QF | Letter hand delivered on 13/12/2019 |
| Great Yarmouth Borough Council | Head of Planning | Town Hall | Hall Plain | Gt Yarmouth | | NR30 2QF | Letter hand delivered on 13/12/2019 |
| Norfolk County Council | Head of Paid Service | County Hall | Martineau Lane | Norwich | | NR1 2DH | Letter hand delivered on 13/12/2019 |
| Norfolk County Council | Head of Planning | County Hall | Martineau Lane | Norwich | | NR1 2DH | Letter hand delivered on 13/12/2019 |



Appendix C: Section 42(1)(d) Consultation Areas



- Key:**
- Order Limits
 - Consultation Area Boundary

Mapping reproduced by permission of Ordnance Survey on behalf of HMSO.
© Crown copyright and database rights 2018 Ordnance Survey 100019340.

| | | | | |
|--|--|--|--|--|
| | | | | |
| | | | | |
| | | | | |
| | | | | |
| | | | | |

| REVISION | DRAWN | CHECKED | APPROVED | DATE |
|-------------|-------|---------|----------|------|
| DESCRIPTION | | | | |

**Norfolk** County Council

Tom McCabe
Executive Director of
Community and Environmental Services
Norfolk County Council
County Hall, Martineau Lane
Norwich NR1 2SG

PROJECT TITLE

**GREAT YARMOUTH
THIRD RIVER CROSSING**

DRAWING TITLE

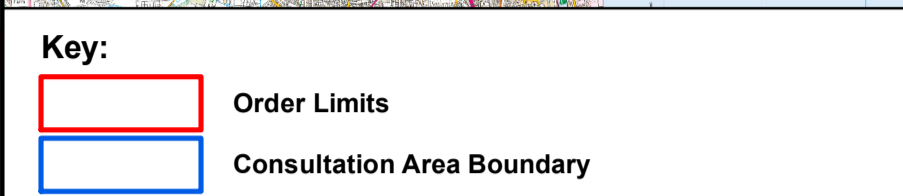
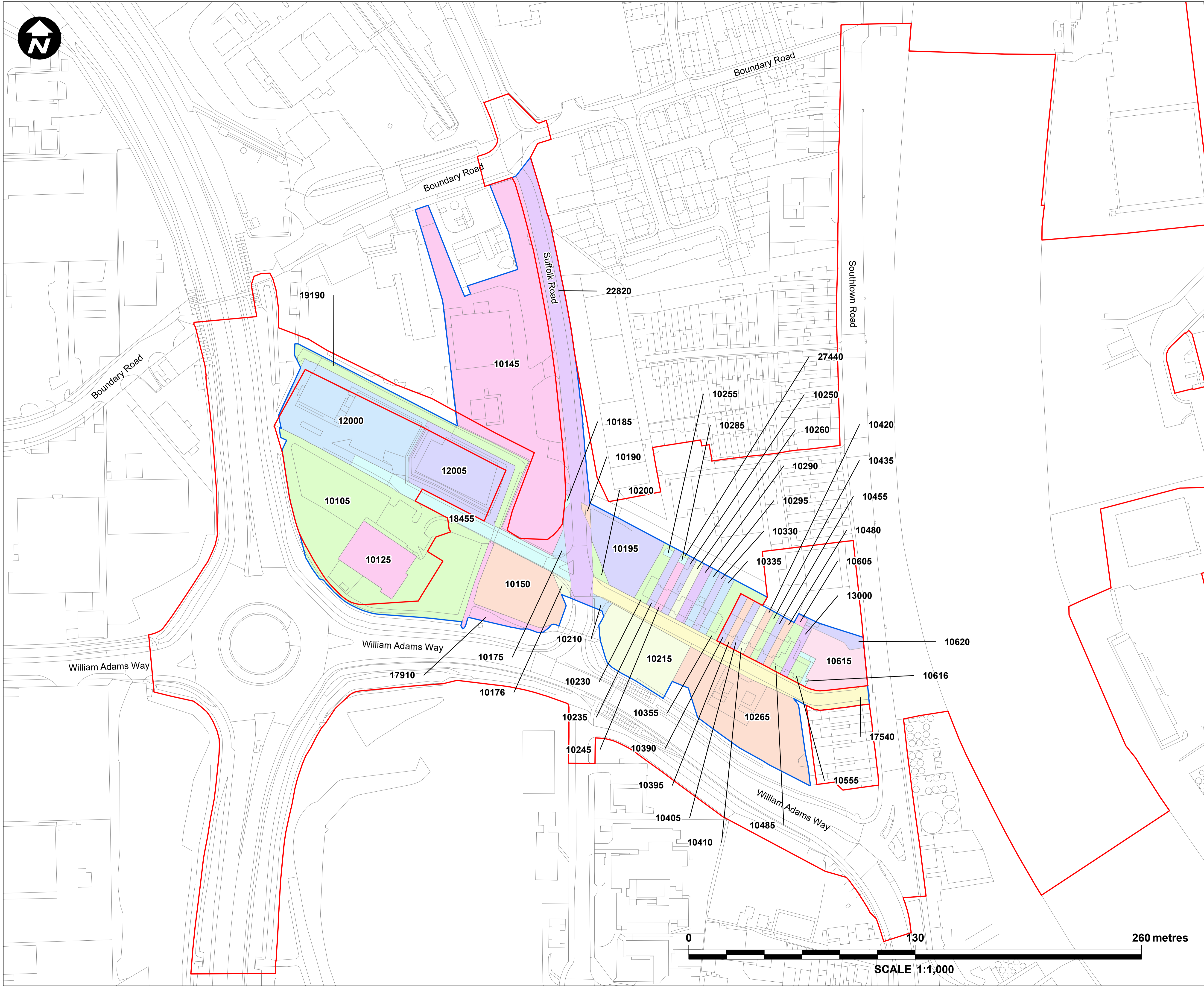
CONSULTATION AREA FOR
NON-MATERIAL CHANGE NO.1

| DRAWING STATUS | | | |
|----------------|---------|----------|------------|
| DRAFT 2 | | | |
| DRAWN | CHECKED | APPROVED | AUTHORISED |
| SR | SC | LA | LA |

| SCALE @ A1 SIZE | DATE | REVISION |
|-----------------|------------|----------|
| 1:1,500 | 06/03/2019 | P0 |

DRAWING NUMBER

GYTRC-WSP-LLO-XX-DR-GI-0066



| | | | | |
|--|--|--|--|--|
| | | | | |
| | | | | |
| | | | | |
| | | | | |
| | | | | |

| DESCRIPTION |
|-------------|
|-------------|



DRAFT 2

DRAWING NUMBER

GYTRC-WSP-LLO-XX-DR-GI-0067



1:75000

Key:

- Order Limits
- Consultation Area Boundary

Mapping reproduced by permission of Ordnance Survey on behalf of HMSO.
© Crown copyright and database rights 2018 Ordnance Survey 100019340.

| | | | | |
|--|--|--|--|--|
| | | | | |
| | | | | |
| | | | | |
| | | | | |
| | | | | |
| | | | | |

| REVISION | DRAWN | CHECKED | APPROVED | DATE |
|-------------|-------|---------|----------|------|
| DESCRIPTION | | | | |

Norfolk County Council
Tom McCabe
Executive Director of
Community and Environmental Services
Norfolk County Council
County Hall, Martineau Lane
Norwich NR1 2SG

PROJECT TITLE

**GREAT YARMOUTH
THIRD RIVER CROSSING**

DRAWING TITLE

CONSULATATION AREA FOR
NON-MATERIAL CHANGE NO.3

DRAWING STATUS

DRAFT 2

| | | | |
|-------|---------|----------|------------|
| DRAWN | CHECKED | APPROVED | AUTHORISED |
| SR | SC | LA | LA |

| | | |
|-----------------|------------|----------|
| SCALE @ A1 SIZE | DATE | REVISION |
| 1:500 | 06/03/2019 | P0 |

DRAWING NUMBER

GYTRC-WSP-LLO-XX-DR-GI-0068

Appendix D: Section 42(1)(d) Consultation List

Great Yarmouth Third River Crossing
 Consultation Report on the Proposed Non-Material Changes to the Application
 Document Reference: NCC/GY3RC/EX/059
 APPENDIX D - Section 42(1)(d) Consultation List

| ContactName | AddressLine1 | AddressLine2 | AddressLine3 | Town | County | Postcode | Affected / Interested Party | Delivery Confirmation | Mitigation Action (where required) |
|-------------|-------------------------------|---------------|--------------|---------------|---------------|----------|-----------------------------|---|--|
| | 2929 Sheridan Avenue | Port Townsend | Washington | USA | USA | 98368 | Interested Party | Letter delivered by emailed on 13/12/19 | |
| | Glenugie Engineering Works | | | Peterhead | Aberdeenshire | AB42 0YX | Interested Party | Letter delivered by courier on 13/12/19 | |
| | 1 Centenary Square | | | Birmingham | | B1 1HQ | Affected Party | Attempted delivery by courier but contact would not accept letter | New letter reposted recorded delivery and received on 19/12/19. Consultation deadline extended to 21/1/2020 for this consultee |
| | The Official Receivers Office | PO Box 16659 | | Birmingham | West Midlands | B2 2HB | Affected Party | Attempted delivery by courier but contact would not accept letter | New letter reposted recorded delivery and received on 19/12/19. Consultation deadline extended to 21/1/2020 for this consultee |
| | 51 Homer Road | Solihull | | West Midlands | | B91 3QJ | Affected Party | Attempted delivery by courier but contact would not accept letter | New letter reposted recorded delivery and received on 19/12/19. Consultation deadline extended to 21/1/2020 for this consultee |

This table contains certain personal information that has been redacted for the published report.
 A copy of the unredacted table can be made available to the Planning Inspectorate if required.

Great Yarmouth Third River Crossing
 Consultation Report on the Proposed Non-Material Changes to the Application
 Document Reference: NCC/GY3RC/EX/059
 APPENDIX D - Section 42(1)(d) Consultation List

| ContactName | AddressLine1 | AddressLine2 | AddressLine3 | Town | County | Postcode | Affected / Interested Party | Delivery Confirmation | Mitigation Action (where required) |
|-------------|---------------------|------------------------|----------------------|----------------|-----------------|----------|-----------------------------|---|------------------------------------|
| | Croft Road | Crossflatts | | Bingley | West Yorkshire | BD16 2UA | Interested Party | Letter delivered by courier on 13/12/19 | |
| | Yorkshire House | Yorkshire Drive | | Bradford | West Yorkshire | BD5 8LJ | Interested Party | Letter delivered by courier on 13/12/19 | |
| | 20 Spur Hill Avenue | Parkstone | | Poole | Dorset | BH14 9PH | Interested Party | Letter delivered by courier on 13/12/19 | |
| | The Pavilions | Bridgwater Road | | Bristol | | BS13 8AE | Interested Party | Letter delivered by courier on 13/12/19 | |
| | Mill End House | Mill Lane | Clavering | Saffron Walden | | CB11 4RP | Affected Party | Letter delivered by courier on 13/12/19 | |
| | Mill End House | Mill Lane | Clavering | Saffron Walden | | CB11 4RP | Affected Party | Letter delivered by courier on 13/12/19 | |
| | 9 The Cotes | Soham | | Ely | Cambridge shire | CB7 5EP | Affected Party | Letter delivered by courier on 13/12/19 | |
| | 9 The Cotes | Soham | | Ely | Cambridge shire | CB7 5EP | Affected Party | Letter delivered by courier on 13/12/19 | |
| | Garden Court | Harry Weston Road | Binley Business Park | Binley | Coventry | CV3 2SU | Interested Party | Letter delivered by courier on 13/12/19 | |
| | Oakfield House | PO Box 600 | Binley Business Park | Coventry | West Midlands | CV3 9YR | Interested Party | Letter delivered by courier on 13/12/19 | |
| | Westwood Way | Westwood Business Park | | Coventry | | CV4 8LG | Affected Party | Letter delivered by courier on 13/12/19 | |
| | Ashbrook Court | Prologis Park | Central Boulevard | Coventry | | CV7 8PE | Affected Party | Letter delivered by courier on 13/12/19 | |
| | Northumbria House | Abbey Road | Pity Me | Durham | | DH1 5FJ | Affected Party | Letter delivered by courier on 13/12/19 | |

This table contains certain personal information that has been redacted for the published report.
 A copy of the unredacted table can be made available to the Planning Inspectorate if required.

Great Yarmouth Third River Crossing
 Consultation Report on the Proposed Non-Material Changes to the Application
 Document Reference: NCC/GY3RC/EX/059
 APPENDIX D - Section 42(1)(d) Consultation List

| ContactName | AddressLine1 | AddressLine2 | AddressLine3 | Town | County | Postcode | Affected / Interested Party | Delivery Confirmation | Mitigation Action (where required) |
|-------------|-------------------------|------------------|--------------|-----------|--------|----------|-----------------------------|---|--|
| | 4th Floor | 36 Spital Square | | London | | E1 6DY | Interested Party | Letter delivered by courier on 13/12/19 | |
| | 1 Churchill Place | | | London | | E14 5HP | Interested Party | Attempted delivery by courier but contact would not accept letter | New letter reposted recorded delivery and received on 19/12/19. Consultation deadline extended to 21/1/2020 for this consultee |
| | 1 Churchill Place | | | | London | E14 5HP | Interested Party | Attempted delivery by courier but contact would not accept letter | New letter reposted recorded delivery and received on 19/12/19. Consultation deadline extended to 21/1/2020 for this consultee |
| | 250 Bishopsgate | | | London | | EC2M 4AA | Interested Party | Letter delivered by courier on 13/12/19 | |
| | 25 Gresham Street | | | London | | EC2V 7HN | Affected Party | Letter delivered by courier on 13/12/19 | |
| | Bow Bells House 1 | Bread Street | | London | | EC4M 9BE | Interested Party | Letter delivered by courier on 13/12/19 | |
| | 100 Victoria Embankment | | | London | | EC4Y 0HQ | Affected Party | Letter delivered by courier on 13/12/19 | |
| | The Mound | | | Edinburgh | | EH1 1YZ | Affected Party | Letter delivered by courier on 13/12/19 | |

This table contains certain personal information that has been redacted for the published report.
 A copy of the unredacted table can be made available to the Planning Inspectorate if required.

Great Yarmouth Third River Crossing
 Consultation Report on the Proposed Non-Material Changes to the Application
 Document Reference: NCC/GY3RC/EX/059
 APPENDIX D - Section 42(1)(d) Consultation List

| ContactName | AddressLine1 | AddressLine2 | AddressLine3 | Town | County | Postcode | Affected / Interested Party | Delivery Confirmation | Mitigation Action (where required) |
|-------------|-----------------------|---------------------|--------------|---------------|----------------|----------|-----------------------------|---|---|
| | 2 South Gyle Crescent | | | Edinburgh | | EH12 9FQ | Interested Party | Letter delivered by courier on 13/12/19 | |
| | 36 St Andrew Square | | | Edinburgh | | EH2 2YB | Interested Party | Letter delivered by courier on 13/12/19 | |
| | Henry Duncan House | 120 George Street | | Edinburgh | | EH2 4LH | Interested Party | Letter delivered by courier on 13/12/19 | |
| | Bridge House | 1 Walnut Tree Close | | Guildford | Surrey | GU1 4LZ | Affected Party | Letter delivered by courier on 13/12/19 | |
| | Riga Rose | Scout Close | Mytholmroyd | Hebden Bridge | West Yorkshire | HX7 5JU | Affected Party | Letter delivered by courier on 13/12/19 | |
| | The Wherry | Quay Street | | Halesworth | Suffolk | IP19 8ET | Affected Party | Letter delivered by courier on 13/12/19 | |
| | CVS House | Owen Road | | Diss | Norfolk | IP22 4ER | Affected Party | Letter delivered by courier on 13/12/19 | |
| | Heale Cottage | 42 Norwich Road | Brome | Eye | Suffolk | IP23 8AR | Interested Party | Letter returned as contact no longer at address | The Applicant's diligent enquiries did not find alternative contact. The contact's interest is 18 Waveney Road Great Yarmouth, NR31 0LB and a letter to the Owner at this address was already delivered on 13/12/19 |

This table contains certain personal information that has been redacted for the published report.
 A copy of the unredacted table can be made available to the Planning Inspectorate if required.

Great Yarmouth Third River Crossing
 Consultation Report on the Proposed Non-Material Changes to the Application
 Document Reference: NCC/GY3RC/EX/059
 APPENDIX D - Section 42(1)(d) Consultation List

| ContactName | AddressLine1 | AddressLine2 | AddressLine3 | Town | County | Postcode | Affected / Interested Party | Delivery Confirmation | Mitigation Action (where required) |
|-------------|-------------------|-----------------------|--------------|-----------------|------------|----------|-----------------------------|--|---|
| | Heale Cottage | 42 Norwich Road | Brome | Eye | Suffolk | IP23 8AR | Interested Party | Letter returned as contact no longer at address | The Applicant's diligent enquiries did not find alternative contact. The contact's interest is 18 Waveney Road Great Yarmouth, NR31 0LB and a letter to the Owner at this address was already delivered on 13/12/19 |
| | Energy House | Woolpit Business Park | Woolpit | Bury St Edmunds | | IP30 9UP | Affected Party | Letter delivered by courier on 13/12/19 | |
| | Stenaquoy | Eday | Orkney | | | KW17 2AA | Interested Party | Letter posted recorded delivery and received on 14/12/19 | |
| | Maritime Centre | Port of Liverpool | | Liverpool | Merseyside | L21 1LA | Affected Party | Letter delivered by courier on 13/12/19 | |
| | First Floor | 94 Stamford Hill | | London | | N16 6XS | Affected Party | Letter delivered by courier on 13/12/19 | |
| | Gable House | 239 Regents Park Road | London | | | N3 3LF | Interested Party | Letter delivered by courier on 13/12/19 | |
| | 10a Castle Meadow | | | Norwich | | NR1 3DE | Interested Party | Unable to deliver as contact no longer at address | Consultation Notice erected at site on 13/12/19 |

This table contains certain personal information that has been redacted for the published report.
 A copy of the unredacted table can be made available to the Planning Inspectorate if required.

Great Yarmouth Third River Crossing
 Consultation Report on the Proposed Non-Material Changes to the Application
 Document Reference: NCC/GY3RC/EX/059
 APPENDIX D - Section 42(1)(d) Consultation List

| ContactName | AddressLine1 | AddressLine2 | AddressLine3 | Town | County | Postcode | Affected / Interested Party | Delivery Confirmation | Mitigation Action (where required) |
|-------------|--------------------|--------------------------|--------------------|----------------|---------|----------|-----------------------------|---|------------------------------------|
| | Chapter Office | 65 The Close | | Norwich | Norfolk | NR1 4DH | Affected Party | Letter delivered by courier on 13/12/19 | |
| | 50 Primrose Way | Horsford | | Norwich | | NR10 3SA | Interested Party | Letter delivered by courier on 13/12/19 | |
| | Ropes Barn | Manor Road | | Cantly | Norfolk | NR13 3JG | Interested Party | Letter delivered by courier on 13/12/19 | |
| | Ropes Barn | Manor Road | | Cantly | Norfolk | NR13 3JG | Interested Party | Letter delivered by courier on 13/12/19 | |
| | Woodbastwick Road | Blofield | | Norwich | Norfolk | NR13 4RR | Interested Party | Letter delivered by courier on 13/12/19 | |
| | 42 St Omer Close | Mulbarton | | Norwich | | NR14 8JU | Affected Party | Letter delivered by courier on 13/12/19 | |
| | 42 St Omer Close | Mulbarton | | Norwich | | NR14 8JU | Affected Party | Letter delivered by courier on 13/12/19 | |
| | Saffron Barn | Swan Lane, Long Stratton | | Norwich | Norfolk | NR15 2XP | Affected Party | Letter delivered by courier on 13/12/19 | |
| | Chapel-Lea | Main Road | Filby | Great Yarmouth | Norfolk | NR29 3AA | Affected Party | Letter delivered by courier on 13/12/19 | |
| | Chapel-Lea | Main Road | Filby | Great Yarmouth | Norfolk | NR29 3AA | Affected Party | Letter delivered by courier on 13/12/19 | |
| | Mornington Cottage | Main Road | Ormesby St Michael | Great Yarmouth | Norfolk | NR29 3LW | Affected Party | Letter delivered by courier on 13/12/19 | |

This table contains certain personal information that has been redacted for the published report.
 A copy of the unredacted table can be made available to the Planning Inspectorate if required.

Great Yarmouth Third River Crossing
 Consultation Report on the Proposed Non-Material Changes to the Application
 Document Reference: NCC/GY3RC/EX/059
 APPENDIX D - Section 42(1)(d) Consultation List

| ContactName | AddressLine1 | AddressLine2 | AddressLine3 | Town | County | Postcode | Affected / Interested Party | Delivery Confirmation | Mitigation Action (where required) |
|-------------|-------------------------------|--------------------|--------------|----------------|---------|----------|-----------------------------|---|------------------------------------|
| | c/o Dale Miller, 5 Thurne Way | Ormesby | | Great Yarmouth | | NR29 3SQ | Affected Party | Letter delivered by courier on 13/12/19 | |
| | 7 Church Plain | | | Great Yarmouth | Norfolk | NR30 1PL | Affected Party | Letter delivered by hand on 13/12/19 | |
| | 7 Church Plain | | | Great Yarmouth | Norfolk | NR30 1PL | Interested Party | Letter delivered by hand on 13/12/19 | |
| | M P Watson & Co - Accountants | 1 Bath Hill | | Great Yarmouth | Norfolk | NR30 2LQ | Affected Party | Letter delivered by hand on 13/12/19 | |
| | 15 Marine Parade | | | Great Yarmouth | Norfolk | NR30 3AH | Interested Party | Letter delivered by hand on 13/12/19 | |
| | 28 - 31 Deneside | | | Great Yarmouth | Norfolk | NR30 3AX | Affected Party | Letter delivered by hand on 13/12/19 | |
| | 3 Burton Buildings | St Peters Road | | Great Yarmouth | Norfolk | NR30 3AY | Affected Party | Letter delivered by hand on 13/12/19 | |
| | Vanguard House | South Beach Parade | | Great Yarmouth | | NR30 3GY | Affected Party | Letter delivered by hand on 13/12/19 | |
| | 26-28 Southgates Road | | | Great Yarmouth | Norfolk | NR30 3LL | Affected Party | Letter delivered by hand on 13/12/19 | |
| | 26-28 Southgates Road | | | Great Yarmouth | Norfolk | NR30 3LL | Affected Party | Letter delivered by hand on 13/12/19 | |
| | 26-28 Southgates Road | | | Great Yarmouth | Norfolk | NR30 3LL | Interested Party | Letter delivered by hand on 13/12/19 | |

This table contains certain personal information that has been redacted for the published report.
 A copy of the unredacted table can be made available to the Planning Inspectorate if required.

Great Yarmouth Third River Crossing
 Consultation Report on the Proposed Non-Material Changes to the Application
 Document Reference: NCC/GY3RC/EX/059
 APPENDIX D - Section 42(1)(d) Consultation List

| ContactName | AddressLine1 | AddressLine2 | AddressLine3 | Town | County | Postcode | Affected / Interested Party | Delivery Confirmation | Mitigation Action (where required) |
|-------------|-----------------------|----------------|--------------|----------------|---------|----------|-----------------------------|--|---|
| | 26-28 Southgates Road | | | Great Yarmouth | | NR30 3LL | Interested Party | Letter delivered by hand on 13/12/19 | |
| | 29 Southgates Road | Great Yarmouth | | | | NR30 3LL | Interested Party | Letter delivered by hand on 13/12/19 | |
| | 30 Southgates Road | Great Yarmouth | | | Norfolk | NR30 3LL | Affected Party | Letter delivered by hand on 13/12/19 | |
| | 31 Southgates Road | | | Great Yarmouth | Norfolk | NR30 3LL | Affected Party | Letter delivered by hand on 13/12/19 | |
| | 31 Southgates Road | | | Great Yarmouth | Norfolk | NR30 3LL | Affected Party | Letter delivered by hand on 13/12/19 | |
| | 37 Southgates Road | | | Great Yarmouth | Norfolk | NR30 3LL | Interested Party | Letter delivered by hand on 13/12/19 | |
| | 38 Southgates Road | | | Great Yarmouth | Norfolk | NR30 3LL | Affected Party | Letter delivered by hand on 13/12/19 | |
| | 38 Southgates Road | | | Great Yarmouth | Norfolk | NR30 3LL | Affected Party | Letter delivered by hand on 13/12/19 | |
| | 38 Southgates Road | | | Great Yarmouth | Norfolk | NR30 3LL | Interested Party | Letter delivered by hand on 13/12/19 | |
| | 38 Southgates Road | Great Yarmouth | | Norfolk | | NR30 3LL | Interested Party | Letter delivered by hand on 13/12/19 | |
| | 38 Southgates Road | Great Yarmouth | | Norfolk | | NR30 3LL | Interested Party | Letter delivered by hand on 13/12/19 | |
| | 38 Southgates Road | Great Yarmouth | | Norfolk | | NR30 3LL | Interested Party | Letter delivered by hand on 13/12/19 | |
| | 38a Southgates Road | Great Yarmouth | | | | NR30 3LL | Affected Party | Unable to deliver as property empty and boarded up | Consultation Notice erected at site on 13/12/19 |

This table contains certain personal information that has been redacted for the published report.
 A copy of the unredacted table can be made available to the Planning Inspectorate if required.

Great Yarmouth Third River Crossing
 Consultation Report on the Proposed Non-Material Changes to the Application
 Document Reference: NCC/GY3RC/EX/059
 APPENDIX D - Section 42(1)(d) Consultation List

| ContactName | AddressLine1 | AddressLine2 | AddressLine3 | Town | County | Postcode | Affected / Interested Party | Delivery Confirmation | Mitigation Action (where required) |
|-------------|---------------------|-----------------------|--------------|----------------|---------|----------|-----------------------------|--|---|
| | 38a Southgates Road | Great Yarmouth | | | | NR30 3LL | Affected Party | Unable to deliver as property empty and boarded up | Consultation Notice erected at site on 13/12/19 |
| | 38a Southgates Road | Great Yarmouth | | | | NR30 3LL | Interested Party | Unable to deliver as property empty and boarded up | Consultation Notice erected at site on 13/12/19 |
| | 39 Southgates Road | Great Yarmouth | | | | NR30 3LL | Interested Party | Letter delivered by hand on 13/12/19 | |
| | 39 Southgates Road | Great Yarmouth | | | | NR30 3LL | Interested Party | Letter delivered by hand on 13/12/19 | |
| | 40 Southgates Road | Great Yarmouth | | | | NR30 3LL | Interested Party | Letter delivered by hand on 13/12/19 | |
| | 41 Southgates Road | | | Great Yarmouth | Norfolk | NR30 3LL | Interested Party | Letter delivered by hand on 13/12/19 | |
| | Flat 1 | 26-28 Southgates Road | | Great Yarmouth | Norfolk | NR30 3LL | Interested Party | Letter delivered by hand on 13/12/19 | |
| | Flat 2 | 26-28 Southgates Road | | Great Yarmouth | Norfolk | NR30 3LL | Interested Party | Letter delivered by hand on 13/12/19 | |
| | Flat 3 | 26-28 Southgates Road | | Great Yarmouth | Norfolk | NR30 3LL | Interested Party | Letter delivered by hand on 13/12/19 | |
| | Flat 4 | 26-28 Southgates Road | | Great Yarmouth | Norfolk | NR30 3LL | Affected Party | Letter delivered by hand on 13/12/19 | |
| | Flat 4 | 26-28 Southgates Road | | Great Yarmouth | Norfolk | NR30 3LL | Interested Party | Letter delivered by hand on 13/12/19 | |

This table contains certain personal information that has been redacted for the published report.
 A copy of the unredacted table can be made available to the Planning Inspectorate if required.

Great Yarmouth Third River Crossing
 Consultation Report on the Proposed Non-Material Changes to the Application
 Document Reference: NCC/GY3RC/EX/059
 APPENDIX D - Section 42(1)(d) Consultation List

| ContactName | AddressLine1 | AddressLine2 | AddressLine3 | Town | County | Postcode | Affected / Interested Party | Delivery Confirmation | Mitigation Action (where required) |
|-------------|---------------------------|-----------------------|--------------|----------------|---------|----------|-----------------------------|---|------------------------------------|
| | Flat 5 | 26-28 Southgates Road | | Great Yarmouth | Norfolk | NR30 3LL | Interested Party | Letter delivered by hand on 13/12/19 | |
| | Flat 6 | 26-28 Southgates Road | | Great Yarmouth | Norfolk | NR30 3LL | Interested Party | Letter delivered by hand on 13/12/19 | |
| | Southquay Service Station | Southgates Road | | Great Yarmouth | Norfolk | NR30 3LL | Interested Party | Letter delivered by hand on 13/12/19 | |
| | Kirklands House | Main Cross Road | | Great Yarmouth | Norfolk | NR30 3NZ | Affected Party | Letter delivered by hand on 13/12/19 | |
| | 14 Keyes Avenue | Great Yarmouth | | | | NR30 4AE | Affected Party | Letter delivered by hand on 13/12/19 | |
| | 10 Caister Sands Avenue | | | Caister on Sea | | NR30 5PF | Interested Party | Letter delivered by courier on 13/12/19 | |
| | 10 Caister Sands Avenue | | | Caister on Sea | | NR30 5PF | Interested Party | Letter delivered by courier on 13/12/19 | |
| | 17 Jack Plummer Way | Caister-on-Sea | | Great Yarmouth | Norfolk | NR30 5WD | Interested Party | Letter delivered by courier on 13/12/19 | |
| | 7 Cromwell Road | | | Great Yarmouth | Norfolk | NR31 0CD | Interested Party | Letter delivered by courier on 13/12/19 | |
| | 38 Anson Road | | | Great Yarmouth | Norfolk | NR31 0EZ | Interested Party | Letter delivered by hand on 13/12/19 | |
| | 44 Anson Road | | | Great Yarmouth | Norfolk | NR31 0EZ | Interested Party | Letter delivered by hand on 13/12/19 | |
| | 44 Anson Road | | | Great Yarmouth | Norfolk | NR31 0EZ | Interested Party | Letter delivered by hand on 13/12/19 | |
| | 206 Stafford Road | | | Great Yarmouth | | NR31 0HA | Affected Party | Letter delivered by hand on 13/12/19 | |
| | 206 Stafford Road | | | Great Yarmouth | | NR31 0HA | Affected Party | Letter delivered by hand on 13/12/19 | |

This table contains certain personal information that has been redacted for the published report.
 A copy of the unredacted table can be made available to the Planning Inspectorate if required.

Great Yarmouth Third River Crossing
 Consultation Report on the Proposed Non-Material Changes to the Application
 Document Reference: NCC/GY3RC/EX/059
 APPENDIX D - Section 42(1)(d) Consultation List

| ContactName | AddressLine1 | AddressLine2 | AddressLine3 | Town | County | Postcode | Affected / Interested Party | Delivery Confirmation | Mitigation Action (where required) |
|-------------|---------------------|----------------|--------------|----------------|---------|----------|-----------------------------|--------------------------------------|------------------------------------|
| | 128 Southtown Road | | | Great Yarmouth | | NR31 0LA | Interested Party | Letter delivered by hand on 13/12/19 | |
| | 128a Southtown Road | | | Great Yarmouth | Norfolk | NR31 0LA | Interested Party | Letter delivered by hand on 13/12/19 | |
| | 128b Southtown Road | | | Great Yarmouth | Norfolk | NR31 0LA | Interested Party | Letter delivered by hand on 13/12/19 | |
| | 129 Southtown Road | | | Great Yarmouth | Norfolk | NR31 0LA | Affected Party | Letter delivered by hand on 13/12/19 | |
| | 129 Southtown Road | | | Great Yarmouth | Norfolk | NR31 0LA | Affected Party | Letter delivered by hand on 13/12/19 | |
| | 130 Southtown Road | Great Yarmouth | | | | NR31 0LA | Interested Party | Letter delivered by hand on 13/12/19 | |
| | 130 Southtown Road | | | Great Yarmouth | | NR31 0LA | Affected Party | Letter delivered by hand on 13/12/19 | |
| | 131 Southtown Road | | | Great Yarmouth | Norfolk | NR31 0LA | Affected Party | Letter delivered by hand on 13/12/19 | |
| | 131 Southtown Road | | | Great Yarmouth | Norfolk | NR31 0LA | Affected Party | Letter delivered by hand on 13/12/19 | |
| | 132 Southtown Road | | | Great Yarmouth | | NR31 0LA | Affected Party | Letter delivered by hand on 13/12/19 | |
| | 132 Southtown Road | | | Great Yarmouth | | NR31 0LA | Affected Party | Letter delivered by hand on 13/12/19 | |
| | 133 Southtown Road | | | Great Yarmouth | Norfolk | NR31 0LA | Affected Party | Letter delivered by hand on 13/12/19 | |
| | 134 Southtown Road | | | Great Yarmouth | Norfolk | NR31 0LA | Affected Party | Letter delivered by hand on 13/12/19 | |
| | 135 Southtown Road | | | Great Yarmouth | Norfolk | NR31 0LA | Interested Party | Letter delivered by hand on 13/12/19 | |
| | 135 Southtown Road | | | Great Yarmouth | Norfolk | NR31 0LA | Interested Party | Letter delivered by hand on 13/12/19 | |

This table contains certain personal information that has been redacted for the published report.
 A copy of the unredacted table can be made available to the Planning Inspectorate if required.

Great Yarmouth Third River Crossing
Consultation Report on the Proposed Non-Material Changes to the Application
Document Reference: NCC/GY3RC/EX/059
APPENDIX D - Section 42(1)(d) Consultation List

| ContactName | AddressLine1 | AddressLine2 | AddressLine3 | Town | County | Postcode | Affected / Interested Party | Delivery Confirmation | Mitigation Action (where required) |
|-------------|---------------------|----------------|--------------|----------------|---------|----------|-----------------------------|--------------------------------------|------------------------------------|
| | 137 Southtown Road | Great Yarmouth | | | | NR31 0LA | Interested Party | Letter delivered by hand on 13/12/19 | |
| | 137a Southtown Road | | | Great Yarmouth | | NR31 0LA | Interested Party | Letter delivered by hand on 13/12/19 | |
| | 137a Southtown Road | | | Great Yarmouth | | NR31 0LA | Interested Party | Letter delivered by hand on 13/12/19 | |
| | 137a Southtown Road | | | Great Yarmouth | Norfolk | NR31 0LA | Interested Party | Letter delivered by hand on 13/12/19 | |
| | 137a Southtown Road | | | Great Yarmouth | | NR31 0LA | Interested Party | Letter delivered by hand on 13/12/19 | |
| | 138 Southtown Road | | | Great Yarmouth | | NR31 0LA | Affected Party | Letter delivered by hand on 13/12/19 | |
| | 140 Southtown Road | | | Great Yarmouth | Norfolk | NR31 0LA | Interested Party | Letter delivered by hand on 13/12/19 | |
| | 141 Southtown Road | | | Great Yarmouth | Norfolk | NR31 0LA | Affected Party | Letter delivered by hand on 13/12/19 | |
| | 142 Southtown Road | | | Great Yarmouth | Norfolk | NR31 0LA | Affected Party | Letter delivered by hand on 13/12/19 | |
| | 142 Southtown Road | | | Great Yarmouth | Norfolk | NR31 0LA | Interested Party | Letter delivered by hand on 13/12/19 | |
| | 142 Southtown Road | | | Great Yarmouth | | NR31 0LA | Interested Party | Letter delivered by hand on 13/12/19 | |
| | 143 Southtown Road | | | Great Yarmouth | Norfolk | NR31 0LA | Affected Party | Letter delivered by hand on 13/12/19 | |
| | 143 Southtown Road | | | Great Yarmouth | Norfolk | NR31 0LA | Affected Party | Letter delivered by hand on 13/12/19 | |
| | 143 Southtown Road | | | Great Yarmouth | Norfolk | NR31 0LA | Interested Party | Letter delivered by hand on 13/12/19 | |
| | 144 Southtown Road | | | Great Yarmouth | Norfolk | NR31 0LA | Interested Party | Letter delivered by hand on 13/12/19 | |

This table contains certain personal information that has been redacted for the published report.
A copy of the unredacted table can be made available to the Planning Inspectorate if required.

Great Yarmouth Third River Crossing
 Consultation Report on the Proposed Non-Material Changes to the Application
 Document Reference: NCC/GY3RC/EX/059
 APPENDIX D - Section 42(1)(d) Consultation List

| ContactName | AddressLine1 | AddressLine2 | AddressLine3 | Town | County | Postcode | Affected / Interested Party | Delivery Confirmation | Mitigation Action (where required) |
|-------------|--------------------|--------------------|--------------|----------------|---------|----------|-----------------------------|--------------------------------------|------------------------------------|
| | 145 Southtown Road | Great Yarmouth | | | | NR31 0LA | Affected Party | Letter delivered by hand on 13/12/19 | |
| | 148 Southtown Road | | | Great Yarmouth | Norfolk | NR31 0LA | Affected Party | Letter delivered by hand on 13/12/19 | |
| | 150 Southtown Road | | | Great Yarmouth | Norfolk | NR31 0LA | Affected Party | Letter delivered by hand on 13/12/19 | |
| | 151 Southtown Road | | | Great Yarmouth | Norfolk | NR31 0LA | Affected Party | Letter delivered by hand on 13/12/19 | |
| | 152 Southtown Road | | | Great Yarmouth | Norfolk | NR31 0LA | Affected Party | Letter delivered by hand on 13/12/19 | |
| | 153 Southtown Road | | | Great Yarmouth | Norfolk | NR31 0LA | Affected Party | Letter delivered by hand on 13/12/19 | |
| | 154 Southtown Road | | | Great Yarmouth | Norfolk | NR31 0LA | Affected Party | Letter delivered by hand on 13/12/19 | |
| | 155 Southtown Road | | | Great Yarmouth | | NR31 0LA | Affected Party | Letter delivered by hand on 13/12/19 | |
| | 155 Southtown Road | | | Great Yarmouth | | NR31 0LA | Affected Party | Letter delivered by hand on 13/12/19 | |
| | 156 Southtown Road | | | Great Yarmouth | | NR31 0LA | Affected Party | Letter delivered by hand on 13/12/19 | |
| | Flat 1 | 139 Southtown Road | | Great Yarmouth | Norfolk | NR31 0LA | Affected Party | Letter delivered by hand on 13/12/19 | |
| | Flat 1 | 136 Southtown Road | | Great Yarmouth | Norfolk | NR31 0LA | Interested Party | Letter delivered by hand on 13/12/19 | |
| | Flat 2 | 139 Southtown Road | | Great Yarmouth | | NR31 0LA | Affected Party | Letter delivered by hand on 13/12/19 | |
| | Flat 2 | 139 Southtown Road | | Great Yarmouth | | NR31 0LA | Interested Party | Letter delivered by hand on 13/12/19 | |
| | Flat 2 | 136 Southtown Road | | Great Yarmouth | Norfolk | NR31 0LA | Interested Party | Letter delivered by hand on 13/12/19 | |

This table contains certain personal information that has been redacted for the published report.
 A copy of the unredacted table can be made available to the Planning Inspectorate if required.

Great Yarmouth Third River Crossing
 Consultation Report on the Proposed Non-Material Changes to the Application
 Document Reference: NCC/GY3RC/EX/059
 APPENDIX D - Section 42(1)(d) Consultation List

| ContactName | AddressLine1 | AddressLine2 | AddressLine3 | Town | County | Postcode | Affected / Interested Party | Delivery Confirmation | Mitigation Action (where required) |
|-------------|------------------|--------------------|--------------|----------------|---------|----------|-----------------------------|--------------------------------------|------------------------------------|
| | Flat 2 | 139 Southtown Road | | Great Yarmouth | | NR31 0LA | Interested Party | Letter delivered by hand on 13/12/19 | |
| | 1 Olley Cottages | Waveney Road | | Great Yarmouth | Norfolk | NR31 0LB | Interested Party | Letter delivered by hand on 13/12/19 | |
| | 1 Waveney Road | Great Yarmouth | | | | NR31 0LB | Interested Party | Letter delivered by hand on 13/12/19 | |
| | 10 Waveney Road | | | Great Yarmouth | Norfolk | NR31 0LB | Interested Party | Letter delivered by hand on 13/12/19 | |
| | 10 Waveney Road | | | Great Yarmouth | | NR31 0LB | Interested Party | Letter delivered by hand on 13/12/19 | |
| | 11 Waveney Road | | | Great Yarmouth | Norfolk | NR31 0LB | Interested Party | Letter delivered by hand on 13/12/19 | |
| | 12 Waveney Road | | | Great Yarmouth | Norfolk | NR31 0LB | Interested Party | Letter delivered by hand on 13/12/19 | |
| | 13 Waveney Road | | | Great Yarmouth | Norfolk | NR31 0LB | Interested Party | Letter delivered by hand on 13/12/19 | |
| | 14 Waveney Road | | | Great Yarmouth | Norfolk | NR31 0LB | Interested Party | Letter delivered by hand on 13/12/19 | |
| | 15 Waveney Road | | | Great Yarmouth | Norfolk | NR31 0LB | Interested Party | Letter delivered by hand on 13/12/19 | |
| | 16 Waveney Road | | | Great Yarmouth | Norfolk | NR31 0LB | Interested Party | Letter delivered by hand on 13/12/19 | |
| | 16 Waveney Road | | | Great Yarmouth | Norfolk | NR31 0LB | Interested Party | Letter delivered by hand on 13/12/19 | |
| | 17 Waveney Road | | | Great Yarmouth | Norfolk | NR31 0LB | Interested Party | Letter delivered by hand on 13/12/19 | |
| | 18 Waveney Road | | | Great Yarmouth | Norfolk | NR31 0LB | Interested Party | Letter delivered by hand on 13/12/19 | |
| | 18 Waveney Road | | | Great Yarmouth | Norfolk | NR31 0LB | Interested Party | Letter delivered by hand on 13/12/19 | |

This table contains certain personal information that has been redacted for the published report.
 A copy of the unredacted table can be made available to the Planning Inspectorate if required.

Great Yarmouth Third River Crossing
Consultation Report on the Proposed Non-Material Changes to the Application
Document Reference: NCC/GY3RC/EX/059
APPENDIX D - Section 42(1)(d) Consultation List

| ContactName | AddressLine1 | AddressLine2 | AddressLine3 | Town | County | Postcode | Affected / Interested Party | Delivery Confirmation | Mitigation Action (where required) |
|-------------|------------------|--------------|--------------|----------------|---------|----------|-----------------------------|--------------------------------------|------------------------------------|
| | 19 Waveney Road | | | Great Yarmouth | Norfolk | NR31 0LB | Interested Party | Letter delivered by hand on 13/12/19 | |
| | 2 Olley Cottages | Waveney Road | | Great Yarmouth | Norfolk | NR31 0LB | Interested Party | Letter delivered by hand on 13/12/19 | |
| | 2 Waveney Road | | | Great Yarmouth | Norfolk | NR31 0LB | Interested Party | Letter delivered by hand on 13/12/19 | |
| | 20 Waveney Road | | | Great Yarmouth | Norfolk | NR31 0LB | Interested Party | Letter delivered by hand on 13/12/19 | |
| | 21 Waveney Road | | | Great Yarmouth | Norfolk | NR31 0LB | Interested Party | Letter delivered by hand on 13/12/19 | |
| | 21 Waveney Road | | | Great Yarmouth | | NR31 0LB | Interested Party | Letter delivered by hand on 13/12/19 | |
| | 22 Waveney Road | | | Great Yarmouth | Norfolk | NR31 0LB | Interested Party | Letter delivered by hand on 13/12/19 | |
| | 22 Waveney Road | | | Great Yarmouth | Norfolk | NR31 0LB | Interested Party | Letter delivered by hand on 13/12/19 | |
| | 23 Waveney Road | | | Great Yarmouth | Norfolk | NR31 0LB | Interested Party | Letter delivered by hand on 13/12/19 | |
| | 24 Waveney Road | | | Great Yarmouth | Norfolk | NR31 0LB | Interested Party | Letter delivered by hand on 13/12/19 | |
| | 25 Waveney Road | | | Great Yarmouth | Norfolk | NR31 0LB | Interested Party | Letter delivered by hand on 13/12/19 | |
| | 26 Waveney Road | | | Great Yarmouth | Norfolk | NR31 0LB | Interested Party | Letter delivered by hand on 13/12/19 | |
| | 3 Olley Cottages | Waveney Road | | Great Yarmouth | Norfolk | NR31 0LB | Interested Party | Letter delivered by hand on 13/12/19 | |
| | 3 Waveney Road | | | Great Yarmouth | Norfolk | NR31 0LB | Interested Party | Letter delivered by hand on 13/12/19 | |
| | 3 Waveney Road | | | Great Yarmouth | Norfolk | NR31 0LB | Interested Party | Letter delivered by hand on 13/12/19 | |

This table contains certain personal information that has been redacted for the published report.
A copy of the unredacted table can be made available to the Planning Inspectorate if required.

Great Yarmouth Third River Crossing
 Consultation Report on the Proposed Non-Material Changes to the Application
 Document Reference: NCC/GY3RC/EX/059
 APPENDIX D - Section 42(1)(d) Consultation List

| ContactName | AddressLine1 | AddressLine2 | AddressLine3 | Town | County | Postcode | Affected / Interested Party | Delivery Confirmation | Mitigation Action (where required) |
|-------------|-----------------|----------------|--------------|----------------|---------|----------|-----------------------------|--------------------------------------|------------------------------------|
| | 30 Waveney Road | | | Great Yarmouth | | NR31 0LB | Interested Party | Letter delivered by hand on 13/12/19 | |
| | 31 Waveney Road | | | Great Yarmouth | | NR31 0LB | Interested Party | Letter delivered by hand on 13/12/19 | |
| | 31 Waveney Road | | | Great Yarmouth | Norfolk | NR31 0LB | Interested Party | Letter delivered by hand on 13/12/19 | |
| | 32 Waveney Road | | | Great Yarmouth | Norfolk | NR31 0LB | Interested Party | Letter delivered by hand on 13/12/19 | |
| | 32 Waveney Road | | | Great Yarmouth | Norfolk | NR31 0LB | Interested Party | Letter delivered by hand on 13/12/19 | |
| | 33 Waveney Road | | | Great Yarmouth | Norfolk | NR31 0LB | Interested Party | Letter delivered by hand on 13/12/19 | |
| | 33 Waveney Road | | | Great Yarmouth | | NR31 0LB | Interested Party | Letter delivered by hand on 13/12/19 | |
| | 4 Waveney Road | | | Great Yarmouth | Norfolk | NR31 0LB | Interested Party | Letter delivered by hand on 13/12/19 | |
| | 5 Waveney Road | Southtown | | Great Yarmouth | Norfolk | NR31 0LB | Interested Party | Letter delivered by hand on 13/12/19 | |
| | 6 Waveney Road | | | Great Yarmouth | Norfolk | NR31 0LB | Interested Party | Letter delivered by hand on 13/12/19 | |
| | 6 Waveney Road | | | Great Yarmouth | | NR31 0LB | Interested Party | Letter delivered by hand on 13/12/19 | |
| | 6 Waveney Road | | | Great Yarmouth | | NR31 0LB | Interested Party | Letter delivered by hand on 13/12/19 | |
| | 7 Waveney Road | Great Yarmouth | | | | NR31 0LB | Interested Party | Letter delivered by hand on 13/12/19 | |
| | 8 Waveney Road | | | Great Yarmouth | | NR31 0LB | Interested Party | Letter delivered by hand on 13/12/19 | |
| | 9 Waveney Road | | | Great Yarmouth | Norfolk | NR31 0LB | Interested Party | Letter delivered by hand on 13/12/19 | |

This table contains certain personal information that has been redacted for the published report.
 A copy of the unredacted table can be made available to the Planning Inspectorate if required.

Great Yarmouth Third River Crossing
 Consultation Report on the Proposed Non-Material Changes to the Application
 Document Reference: NCC/GY3RC/EX/059
 APPENDIX D - Section 42(1)(d) Consultation List

| ContactName | AddressLine1 | AddressLine2 | AddressLine3 | Town | County | Postcode | Affected / Interested Party | Delivery Confirmation | Mitigation Action (where required) |
|-------------|----------------------|----------------|--------------|----------------|---------|----------|-----------------------------|--|--|
| | 1 Cromwell Road | Great Yarmouth | | | | NR31 0LD | Affected Party | Letter delivered by hand on 13/12/19 | |
| | 10 Cromwell Road | | | Great Yarmouth | Norfolk | NR31 0LD | Interested Party | Letter delivered by hand on 13/12/19 | |
| | 11 Cromwell Road | | | Great Yarmouth | | NR31 0LD | Affected Party | Unable to deliver as property empty and boarded up | Consultation Letter issued to the Owner (Norfolk CC) on 13/12/19 |
| | 2 Cromwell Road | | | Great Yarmouth | Norfolk | NR31 0LD | Affected Party | Letter delivered by hand on 13/12/19 | |
| | 2 Cromwell Road | | | Great Yarmouth | Norfolk | NR31 0LD | Affected Party | Letter delivered by hand on 13/12/19 | |
| | 3 Cromwell Road | | | Great Yarmouth | | NR31 0LD | Affected Party | Letter delivered by hand on 13/12/19 | |
| | 4 Cromwell Road | | | Great Yarmouth | Norfolk | NR31 0LD | Affected Party | Letter delivered by hand on 13/12/19 | |
| | 5 Cromwell Road | | | Great Yarmouth | Norfolk | NR31 0LD | Affected Party | Letter delivered by hand on 13/12/19 | |
| | 6 Cromwell Road | Great Yarmouth | | | | NR31 0LD | Interested Party | Letter delivered by hand on 13/12/19 | |
| | 7 Cromwell Road | Great Yarmouth | | | | NR31 0LD | Affected Party | Letter delivered by hand on 13/12/19 | |
| | 8 Cromwell Road | Great Yarmouth | | | | NR31 0LD | Affected Party | Letter delivered by hand on 13/12/19 | |
| | 9 Cromwell Road | | | Great Yarmouth | Norfolk | NR31 0LD | Affected Party | Letter delivered by hand on 13/12/19 | |
| | 9 Cromwell Road | | | Great Yarmouth | Norfolk | NR31 0LD | Affected Party | Letter delivered by hand on 13/12/19 | |
| | 10 Queen Anne's Road | | | Great Yarmouth | Norfolk | NR31 0LE | Interested Party | Letter delivered by hand on 13/12/19 | |

This table contains certain personal information that has been redacted for the published report.
 A copy of the unredacted table can be made available to the Planning Inspectorate if required.

Great Yarmouth Third River Crossing
 Consultation Report on the Proposed Non-Material Changes to the Application
 Document Reference: NCC/GY3RC/EX/059
 APPENDIX D - Section 42(1)(d) Consultation List

| ContactName | AddressLine1 | AddressLine2 | AddressLine3 | Town | County | Postcode | Affected / Interested Party | Delivery Confirmation | Mitigation Action (where required) |
|-------------|----------------------|--------------|--------------|----------------|---------|----------|-----------------------------|--------------------------------------|------------------------------------|
| | 11 Queen Anne's Road | | | Great Yarmouth | Norfolk | NR31 0LE | Affected Party | Letter delivered by hand on 13/12/19 | |
| | 11 Queen Anne's Road | | | Great Yarmouth | | NR31 0LE | Interested Party | Letter delivered by hand on 13/12/19 | |
| | 11 Queen Anne's Road | | | Great Yarmouth | | NR31 0LE | Interested Party | Letter delivered by hand on 13/12/19 | |
| | 11 Queen Anne's Road | | | Great Yarmouth | Norfolk | NR31 0LE | Affected Party | Letter delivered by hand on 13/12/19 | |
| | 12 Queen Anne's Road | | | Great Yarmouth | Norfolk | NR31 0LE | Interested Party | Letter delivered by hand on 13/12/19 | |
| | 13 Queen Anne's Road | | | Great Yarmouth | | NR31 0LE | Affected Party | Letter delivered by hand on 13/12/19 | |
| | 14 Queen Anne's Road | | | Great Yarmouth | | NR31 0LE | Affected Party | Letter delivered by hand on 13/12/19 | |
| | 15 Queen Anne's Road | | | Great Yarmouth | Norfolk | NR31 0LE | Affected Party | Letter delivered by hand on 13/12/19 | |
| | 16 Queen Anne's Road | | | Great Yarmouth | Norfolk | NR31 0LE | Affected Party | Letter delivered by hand on 13/12/19 | |
| | 17 Queen Anne's Road | | | Great Yarmouth | Norfolk | NR31 0LE | Affected Party | Letter delivered by hand on 13/12/19 | |
| | 18 Queen Anne's Road | | | Great Yarmouth | Norfolk | NR31 0LE | Affected Party | Letter delivered by hand on 13/12/19 | |
| | 19 Queen Anne's Road | | | Great Yarmouth | Norfolk | NR31 0LE | Affected Party | Letter delivered by hand on 13/12/19 | |
| | 2 Queen Anne's Road | | | Great Yarmouth | Norfolk | NR31 0LE | Interested Party | Letter delivered by hand on 13/12/19 | |
| | 2 Queen Anne's Road | | | Great Yarmouth | Norfolk | NR31 0LE | Interested Party | Letter delivered by hand on 13/12/19 | |
| | 2 Queen Anne's Road | | | Great Yarmouth | | NR31 0LE | Affected Party | Letter delivered by hand on 13/12/19 | |

This table contains certain personal information that has been redacted for the published report.
 A copy of the unredacted table can be made available to the Planning Inspectorate if required.

Great Yarmouth Third River Crossing
 Consultation Report on the Proposed Non-Material Changes to the Application
 Document Reference: NCC/GY3RC/EX/059
 APPENDIX D - Section 42(1)(d) Consultation List

| ContactName | AddressLine1 | AddressLine2 | AddressLine3 | Town | County | Postcode | Affected / Interested Party | Delivery Confirmation | Mitigation Action (where required) |
|-------------|----------------------|----------------|--------------|----------------|---------|----------|-----------------------------|--------------------------------------|------------------------------------|
| | 20 Queen Anne's Road | | | Great Yarmouth | Norfolk | NR31 0LE | Affected Party | Letter delivered by hand on 13/12/19 | |
| | 21 Queen Anne's Road | | | Great Yarmouth | Norfolk | NR31 0LE | Affected Party | Letter delivered by hand on 13/12/19 | |
| | 21 Queen Anne's Road | | | Great Yarmouth | Norfolk | NR31 0LE | Affected Party | Letter delivered by hand on 13/12/19 | |
| | 22 Queen Anne's Road | | | Great Yarmouth | | NR31 0LE | Affected Party | Letter delivered by hand on 13/12/19 | |
| | 3 Queen Anne's Road | Great Yarmouth | | | | NR31 0LE | Interested Party | Letter delivered by hand on 13/12/19 | |
| | 4 Queen Anne's Road | | | Great Yarmouth | Norfolk | NR31 0LE | Interested Party | Letter delivered by hand on 13/12/19 | |
| | 4 Queen Anne's Road | | | Great Yarmouth | Norfolk | NR31 0LE | Interested Party | Letter delivered by hand on 13/12/19 | |
| | 4 Queen Anne's Road | | | Great Yarmouth | Norfolk | NR31 0LE | Interested Party | Letter delivered by hand on 13/12/19 | |
| | 4 Queen Anne's Road | Great Yarmouth | | | Norfolk | NR31 0LE | Interested Party | Letter delivered by hand on 13/12/19 | |
| | 4 Queen Anne's Road | | | Great Yarmouth | | NR31 0LE | Interested Party | Letter delivered by hand on 13/12/19 | |
| | 4 Queen Anne's Road | | | Great Yarmouth | | NR31 0LE | Interested Party | Letter delivered by hand on 13/12/19 | |
| | 4 Queen Anne's Road | | | Great Yarmouth | Norfolk | NR31 0LE | Affected Party | Letter delivered by hand on 13/12/19 | |
| | 5 Queen Anne's Road | | | Great Yarmouth | Norfolk | NR31 0LE | Affected Party | Letter delivered by hand on 13/12/19 | |
| | 5 Queen Anne's Road | | | Great Yarmouth | Norfolk | NR31 0LE | Interested Party | Letter delivered by hand on 13/12/19 | |
| | 5 Queen Anne's Road | | | Great Yarmouth | Norfolk | NR31 0LE | Interested Party | Letter delivered by hand on 13/12/19 | |

This table contains certain personal information that has been redacted for the published report.
 A copy of the unredacted table can be made available to the Planning Inspectorate if required.

Great Yarmouth Third River Crossing
 Consultation Report on the Proposed Non-Material Changes to the Application
 Document Reference: NCC/GY3RC/EX/059
 APPENDIX D - Section 42(1)(d) Consultation List

| ContactName | AddressLine1 | AddressLine2 | AddressLine3 | Town | County | Postcode | Affected / Interested Party | Delivery Confirmation | Mitigation Action (where required) |
|-------------|-------------------------------|-----------------------------|-------------------------------|----------------|---------|----------|-----------------------------|--------------------------------------|------------------------------------|
| | 5 Queen Anne's Road | | | Great Yarmouth | Norfolk | NR31 0LE | Affected Party | Letter delivered by hand on 13/12/19 | |
| | 6 Queen Anne's Road | | | Great Yarmouth | Norfolk | NR31 0LE | Interested Party | Letter delivered by hand on 13/12/19 | |
| | 7 Queen Anne's Road | | | Great Yarmouth | Norfolk | NR31 0LE | Interested Party | Letter delivered by hand on 13/12/19 | |
| | 8 Queen Anne's Road | | | Great Yarmouth | Norfolk | NR31 0LE | Interested Party | Letter delivered by hand on 13/12/19 | |
| | 9 Queen Anne's Road | | | Great Yarmouth | Norfolk | NR31 0LE | Interested Party | Letter delivered by hand on 13/12/19 | |
| | Kingsgate Community Church | The Kings Centre | 30 Queen Anne's Road | Great Yarmouth | Norfolk | NR31 0LE | Affected Party | Letter delivered by hand on 13/12/19 | |
| | The Veterinary Centre | Queen Anne's Road | | Great Yarmouth | | NR31 0LE | Affected Party | Letter delivered by hand on 13/12/19 | |
| | The Veterinary Centre | Queen Annes Road | | Great Yarmouth | Norfolk | NR31 0LE | Affected Party | Letter delivered by hand on 13/12/19 | |
| | Suffolk Road | | | Great Yarmouth | Norfolk | NR31 0LN | Affected Party | Letter delivered by hand on 13/12/19 | |
| | Swift House | Morton Peto Road | Gapton Hall Industrial Estate | Great Yarmouth | | NR31 0LT | Affected Party | Letter delivered by hand on 13/12/19 | |
| | Swift Taxis, Morton Peto Road | Harfrey's Industrial Estate | | Great Yarmouth | | NR31 0LT | Affected Party | Letter delivered by hand on 13/12/19 | |
| | Swift Taxis, Morton Peto Road | Harfrey's Industrial Estate | | Great Yarmouth | | NR31 0LT | Affected Party | Letter delivered by hand on 13/12/19 | |

This table contains certain personal information that has been redacted for the published report.
 A copy of the unredacted table can be made available to the Planning Inspectorate if required.

Great Yarmouth Third River Crossing
 Consultation Report on the Proposed Non-Material Changes to the Application
 Document Reference: NCC/GY3RC/EX/059
 APPENDIX D - Section 42(1)(d) Consultation List

| ContactName | AddressLine1 | AddressLine2 | AddressLine3 | Town | County | Postcode | Affected / Interested Party | Delivery Confirmation | Mitigation Action (where required) |
|-------------|---------------------|---------------|----------------|----------------|---------|----------|-----------------------------|---|------------------------------------|
| | 1 Cromwell Court | Cromwell Road | Great Yarmouth | | | NR31 0QU | Affected Party | Letter delivered by hand on 13/12/19 | |
| | 2 Cromwell Court | Cromwell Road | Great Yarmouth | | | NR31 0QU | Affected Party | Letter delivered by hand on 13/12/19 | |
| | 2 Cromwell Court | Cromwell Road | | Great Yarmouth | | NR31 0QU | Affected Party | Letter delivered by hand on 13/12/19 | |
| | 3 Cromwell Court | Cromwell Road | | Great Yarmouth | Norfolk | NR31 0QU | Affected Party | Letter delivered by hand on 13/12/19 | |
| | 4 Cromwell Court | Cromwell Road | Great Yarmouth | | | NR31 0QU | Affected Party | Letter delivered by hand on 13/12/19 | |
| | 5 Cromwell Court | Cromwell Road | | Great Yarmouth | Norfolk | NR31 0QU | Affected Party | Letter delivered by hand on 13/12/19 | |
| | 45 Springfield Road | Gorleston | | Great Yarmouth | | NR31 6AD | Interested Party | Letter delivered by courier on 13/12/19 | |
| | 45 Springfield Road | Gorleston | | Great Yarmouth | | NR31 6AD | Interested Party | Letter delivered by courier on 13/12/19 | |
| | 11 Marsh Road | Upton | | Norwich | | NR31 6BP | Affected Party | Letter delivered by courier on 13/12/19 | |
| | 11 Marsh Road | Upton | | Norwich | | NR31 6BP | Affected Party | Letter delivered by courier on 13/12/19 | |
| | 198 Lowestoft Road | Gorleston | | Great Yarmouth | Norfolk | NR31 6JG | Affected Party | Letter delivered by courier on 13/12/19 | |
| | Maylands | 13 Cross Road | Gorleston | Great Yarmouth | | NR31 6LQ | Affected Party | Letter delivered by courier on 13/12/19 | |
| | 29 Riverside Road | | | Great Yarmouth | Norfolk | NR31 6PU | Interested Party | Letter delivered by hand on 13/12/19 | |
| | 2 Lady Margarets | Gorleston | | Great Yarmouth | Norfolk | NR31 7QN | Interested Party | Letter delivered by courier on 13/12/19 | |
| | 2 Lady Margarets | Gorleston | | Great Yarmouth | Norfolk | NR31 7QN | Interested Party | Letter delivered by courier on 13/12/19 | |

This table contains certain personal information that has been redacted for the published report.
 A copy of the unredacted table can be made available to the Planning Inspectorate if required.

Great Yarmouth Third River Crossing
Consultation Report on the Proposed Non-Material Changes to the Application
Document Reference: NCC/GY3RC/EX/059
APPENDIX D - Section 42(1)(d) Consultation List

| ContactName | AddressLine1 | AddressLine2 | AddressLine3 | Town | County | Postcode | Affected / Interested Party | Delivery Confirmation | Mitigation Action (where required) |
|-------------|---------------------|--------------|--------------|----------------|---------|----------|-----------------------------|---|------------------------------------|
| | 2 Lady Margarets | Gorleston | | Great Yarmouth | Norfolk | NR31 7QN | Interested Party | Letter delivered by courier on 13/12/19 | |
| | East Coast House | Galahad Road | Beacon Park | Great Yarmouth | | NR31 7RU | Affected Party | Letter delivered by courier on 13/12/19 | |
| | East Coast House | Galahad Road | Beacon Park | Great Yarmouth | Norfolk | NR31 7RU | Affected Party | Letter delivered by courier on 13/12/19 | |
| | 12 Lynn Grove | Gorleston | | Great Yarmouth | Norfolk | NR31 8AW | Interested Party | Letter delivered by courier on 13/12/19 | |
| | Sunnydene | Smith's Loke | Bradwell | Great Yarmouth | Norfolk | NR31 8DG | Affected Party | Letter delivered by courier on 13/12/19 | |
| | Sunnydene | Smith's Loke | Bradwell | Great Yarmouth | Norfolk | NR31 8DG | Affected Party | Letter delivered by courier on 13/12/19 | |
| | 33 Homefield Avenue | Bradwell | | Great Yarmouth | Norfolk | NR31 8NS | Interested Party | Letter delivered by courier on 13/12/19 | |
| | 33 Homefield Avenue | Bradwell | | Great Yarmouth | Norfolk | NR31 8NS | Interested Party | Letter delivered by courier on 13/12/19 | |
| | 18 The Buntings | Bradwell | | Great Yarmouth | | NR31 8PE | Affected Party | Letter delivered by courier on 13/12/19 | |
| | 3 Chestnut Avenue | Bradwell | | Great Yarmouth | Norfolk | NR31 8PL | Affected Party | Letter delivered by courier on 13/12/19 | |
| | 3 Chestnut Avenue | Bradwell | | Great Yarmouth | Norfolk | NR31 8PL | Affected Party | Letter delivered by courier on 13/12/19 | |
| | 48 Pine Green | Gorleston | | Great Yarmouth | Norfolk | NR31 8RE | Affected Party | Letter delivered by courier on 13/12/19 | |
| | Hopton Hall | Hall Road | Hopton | Great Yarmouth | Norfolk | NR31 9AX | Affected Party | Letter delivered by courier on 13/12/19 | |
| | Hopton Hall | Hall Road | Hopton | Great Yarmouth | Norfolk | NR31 9AX | Affected Party | Letter delivered by courier on 13/12/19 | |

This table contains certain personal information that has been redacted for the published report.
A copy of the unredacted table can be made available to the Planning Inspectorate if required.

Great Yarmouth Third River Crossing
 Consultation Report on the Proposed Non-Material Changes to the Application
 Document Reference: NCC/GY3RC/EX/059
 APPENDIX D - Section 42(1)(d) Consultation List

| ContactName | AddressLine1 | AddressLine2 | AddressLine3 | Town | County | Postcode | Affected / Interested Party | Delivery Confirmation | Mitigation Action (where required) |
|-------------|-------------------------------|----------------------|----------------|----------------|-----------------|----------|-----------------------------|---|------------------------------------|
| | Hopton Hall | Hall Road | Hopton | Great Yarmouth | Norfolk | NR31 9AX | Affected Party | Letter delivered by courier on 13/12/19 | |
| | Hopton Hall | Hall Road | Hopton | Great Yarmouth | Norfolk | NR31 9AX | Affected Party | Letter delivered by courier on 13/12/19 | |
| | Hopton Hall | Hall Road | | Hopton-On-Sea | | NR31 9AX | Affected Party | Letter delivered by courier on 13/12/19 | |
| | 1 Hobland Barns | Hobland Road | Bradwell | Great Yarmouth | Norfolk | NR31 9BS | Affected Party | Letter delivered by courier on 13/12/19 | |
| | 12a Bramble Gardens | Belton | Great Yarmouth | | | NR31 9PE | Interested Party | Letter delivered by courier on 13/12/19 | |
| | c/o Nicholsons Solicitors LLP | 23 Alexandra Road | | Lowestoft | Suffolk | NR32 1PP | Affected Party | Letter delivered by courier on 13/12/19 | |
| | 541 Sprowston Road | | | Norwich | Norfolk | NR7 4AD | Interested Party | Letter delivered by courier on 13/12/19 | |
| | 2 Triton Square | Regent's Place | | London | | NW1 3AN | Interested Party | Letter delivered by courier on 13/12/19 | |
| | 3 Blenheim Court | Peppercorn Close | | Peterborough | | PE1 2DU | Affected Party | Letter delivered by courier on 13/12/19 | |
| | Forge Cottage | 4 High Street | Fenstanton | Huntingdon | | PE28 9LQ | Affected Party | Letter delivered by courier on 13/12/19 | |
| | Forge Cottage | 4 High Street | Fenstanton | Huntingdon | | PE28 9LQ | Affected Party | Letter delivered by courier on 13/12/19 | |
| | Lancaster House Lancaster Way | Ermine Business Park | | Huntingdon | Cambridge shire | PE29 6XU | Affected Party | Letter delivered by courier on 13/12/19 | |

This table contains certain personal information that has been redacted for the published report.
 A copy of the unredacted table can be made available to the Planning Inspectorate if required.

Great Yarmouth Third River Crossing
 Consultation Report on the Proposed Non-Material Changes to the Application
 Document Reference: NCC/GY3RC/EX/059
 APPENDIX D - Section 42(1)(d) Consultation List

| ContactName | AddressLine1 | AddressLine2 | AddressLine3 | Town | County | Postcode | Affected / Interested Party | Delivery Confirmation | Mitigation Action (where required) |
|-------------|-----------------|----------------------------|---------------|------------|-----------|----------|-----------------------------|---|--|
| | Mill Farm | 45 Peddars Way North | Ringstead | Hunstanton | | PE36 5JP | Affected Party | Letter delivered by courier on 13/12/19 | |
| | Vodafone House | The Connection | | Newbury | Berkshire | RG14 2FN | Affected Party | Attempted delivery by courier but contact would not accept letter | New letter reposted recorded delivery and received on 19/12/19. Consultation deadline extended to 21/1/2020 for this consultee |
| | Media House | Bartley Wood Business Park | | Hook | | RG27 9UP | Affected Party | Letter returned as contact no longer at address | The Applicant's diligent enquiries identified an alternative contact address. See address below |
| | 500 Brook Drive | Reading | | | Berkshire | RG2 6UU | Affected Party | New letter reposted recorded delivery and received on 19/12/19. Consultation deadline extended to 21/1/2020 for this consultee. | |
| | Level 6 | 6 More London Place | Tooley Street | London | | SE1 2DA | Affected Party | Letter delivered by courier on 13/12/19 | |
| | Newington House | 237 Southwark Bridge Road | | London | | SE1 6NP | Affected Party | Letter delivered by courier on 13/12/19 | |

This table contains certain personal information that has been redacted for the published report.
 A copy of the unredacted table can be made available to the Planning Inspectorate if required.

Great Yarmouth Third River Crossing
 Consultation Report on the Proposed Non-Material Changes to the Application
 Document Reference: NCC/GY3RC/EX/059
 APPENDIX D - Section 42(1)(d) Consultation List

| ContactName | AddressLine1 | AddressLine2 | AddressLine3 | Town | County | Postcode | Affected / Interested Party | Delivery Confirmation | Mitigation Action (where required) |
|-------------|------------------|-----------------|------------------------|------------|-----------------|----------|-----------------------------|---|------------------------------------|
| | c/o Acenden | Ascot House | Maidenhead Office Park | Maidenhead | | SL6 3QQ | Interested Party | Letter delivered by courier on 13/12/19 | |
| | Nationwide House | Pipers Way | | Swindon | | SN38 1NW | Interested Party | Letter delivered by courier on 13/12/19 | |
| | Nationwide House | Pipers Way | | Swindon | | SN38 1NW | Interested Party | Letter delivered by courier on 13/12/19 | |
| | Nationwide House | Pipers Way | | Swindon | | SN38 1NW | Interested Party | Letter delivered by courier on 13/12/19 | |
| | 64 Marney Road | | | London | | SW11 5EP | Affected Party | Letter delivered by courier on 13/12/19 | |
| | 2 Eyot Gardens | | | London | | W6 9TN | Interested Party | Letter delivered by courier on 13/12/19 | |
| | Kelvin House | 123 Judd Street | | London | | WC1H 9NP | Affected Party | Letter delivered by courier on 13/12/19 | |
| | 63 Tring House | Chenies Way | | Watford | Hertfordshire | WD18 6UP | Affected Party | Letter delivered by courier on 13/12/19 | |
| | 4 Fairway | | | Selby | | YO8 9AF | Interested Party | Letter delivered by courier on 13/12/19 | |
| | Wellington Row | | | York | North Yorkshire | YO90 1WR | Interested Party | Letter delivered by courier on 13/12/19 | |



Appendix E: Newspaper Notices

Legal and Public Notices

**NORFOLK COUNTY COUNCIL
(GREAT YARMOUTH, HALL QUAY AND REGENT STREET)
PROPOSED TRAFFIC ORDERS AND NOTICE**

The Norfolk County Council propose to make the following Orders under the Road Traffic Regulation Act 1984, the effect of these Orders on vehicles will be to:

(i) The Norfolk County Council (Great Yarmouth, Hall Quay) (Area 1) (Prohibition of Waiting) Amendment Order 2020 prohibit waiting at any time along the length of road specified in the Schedule 1 below.

These restrictions would replace those currently at these locations and The Norfolk County Council (Great Yarmouth, Various Roads (Area 1)) (Prohibition of Waiting) Order 2015 will be amended to delete the previous entries and include the amended lengths of roads in Schedule 1 below.

(ii) The Norfolk County Council (Great Yarmouth, Hall Quay and Regent Street (Area 3)) (Street Parking Places) Amendment Order 2020 change the street parking places in the lengths of roads set out in Schedule 2 below to be in operation for the types of vehicles at the times set out in that Schedule.

The Norfolk County Council (Great Yarmouth, Regent Street) (Street Parking Places) Amendment Order 2016 would be revoked and The Norfolk County Council (Great Yarmouth, Various Roads Area 1)) (Street Parking Places Order 2015) would be amended to delete the previous entries and include the amended lengths of roads in Schedule 1 below.

(iii) The Norfolk County Council (Great Yarmouth, Hall Quay) (Prohibition of Motor Vehicles) Order 2020

prohibit motor vehicles, excluding those requiring access to and egress from the private car park to property number 21 Hall Quay, to proceed along the U60465 Hall Quay from its junction with the A1243 Hall Quay southwards to its junction with U60456 Regent Street, and 2) the U60355 Stonecutters Way from its junction with the east-west length southwards to its junction with the B1141 Hall Quay.

SCHEDULE 1

In the Borough of Great Yarmouth

Proposed Prohibition of Waiting – At Any Time
A1243 Hall Quay, West Side – From its junction with the B1141 North Quay south-eastwards to its junction with the A1245 South Quay.
U60465 Hall Quay, East Side – From its junction with the U60465 Hall Plain north-westwards for a distance of 57 metres.
A1243 Hall Quay, East Side – From its junction with the B1141 North Quay south-eastwards to a point 75 metres north-west of its junction with the U60465 Hall Plain.

SCHEDULE 2

In the Borough of Great Yarmouth

| Parts of road authorised to be used as street parking places | Classes of Vehicles | Hours of Operation of parking place | Maximum period for which vehicles may wait |
|---|---|-------------------------------------|--|
| A1243 Hall Quay – East Side From a point 57 metres north-west of the centreline of its junction with the U60465 Hall Plain northwards for a distance of 18 metres | Goods vehicle | At all times | Waiting limited to that required for the purpose of loading and unloading only |
| U60465 Regent Street Length to the north of The Town Hall north side from a point 6 metres west of its junction with the U60465 Regent Street westwards for a distance of 16 metres | Motor car, motor cycle and invalid carriage | 09.00 hrs to 18.00 hrs | Waiting limited to 90 minutes with no return within 90 minutes |
| U60465 Regent Street Length to the north of The Town Hall north side from a point 22 metres west of its junction with the U60465 Regent Street westwards for a distance of 4 metres | Disabled person's vehicle displaying a disabled person's badge and parking disc | At all times | Waiting unlimited |

A copy of the draft Orders and plan, together with a statement of Council's reasons for making the Order may be inspected at Norfolk County Council, County Hall, Norwich, and at the Offices of Great Yarmouth Borough Council, Town Hall, Hall Quay, Great Yarmouth, NR20 2JF, during normal office hours. Any objections and representations relating to the Order must be made in writing and must specify the grounds on which they are made. All correspondence for these proposals must be received at the office of nplan, Norfolk County Council, County Hall, Martineau Lane, Norwich, NR1 2DH, marked for the attention of Mrs Simmons, by 10th January 2020. Please note this date has been extended to take account of the exclusion of Christmas week when documents will not be available for inspection. They may also be emailed to trafficorders@norfolk.gov.uk.

**NORFOLK COUNTY COUNCIL
GREAT YARMOUTH, HALL QUAY FOOTWAY CONVERSION TO
CYCLETRACK/FOOTWAY NOTICE 2019**

The Norfolk County Council is proposing to convert the length of existing footway to combined cycleway/footway using powers under Section 66(4) and Section 65(1) of the Highways Act 1980 along the eastern side of the B1141 Hall Quay and A1243 Hall Quay to a shared use cycle and pedestrian facility from a point 25 metres south of the junction with U60355 Stonecutters Way southwards for its entire length to where it meets Regent Street.

The conversion will consist of removing the existing footway and constructing a combined cycletrack/footway 3.0 metres in width. Pedestrians and cyclists will have joint use and will not be segregated. Where the facilities are wide enough there will be an area alongside building frontages where cyclists are not permitted.

A copy of the plan may be seen at Norfolk County Council, County Hall, Martineau Lane, Norwich and at the Offices of Great Yarmouth Borough Council, Town Hall, Hall Quay, Great Yarmouth, NR20 2JF, during normal office hours.

Any person who wishes to comment on the proposal should write to nplan, Norfolk County Council, County Hall, Martineau Lane, Norwich, NR1 2DH, marked for the attention of Mrs Simmons, by 10th January 2020. Please note this date has been extended to take account of the exclusion of Christmas week when documents will not be available for inspection. They may also be emailed to trafficorders@norfolk.gov.uk.

The Officer dealing with the public enquiries concerning these proposals is Mr E Bown, telephone 01603 22222.

DATED This 13th Day of December 2019
Helen Edwards, Chief Legal Officer, County Hall, Martineau Lane, Norwich NR1 2DH

Note: Information you send to the Council will be used for any purpose connected with the making or confirming of this Order and will be held as long as reasonably necessary for those purposes. It may also be released to others in response to freedom of information requests.

HKS/62/155/GtYarmouth/PK4046P/WSP/PPM/M&C/cycCon/v19

NORFOLK COUNTY COUNCIL

PLANNING ACT 2008

GREAT YARMOUTH THIRD RIVER CROSSING – APPLICATION FOR DEVELOPMENT CONSENT

Planning Inspectorate reference: TR010043

Notice publicising consultation on proposed changes to the application for a Development Consent Order
On 28 May 2019, the Secretary of State accepted an application by Norfolk County Council (the Council) of County Hall, Martineau Lane, Norwich, Norfolk NR1 2DH for a Development Consent Order (DCO) under the Planning Act 2008 (the DCO Application) for the Great Yarmouth Third River Crossing scheme (the Scheme). The DCO Application was submitted to the Planning Inspectorate (the Inspectorate), an executive agency of the Secretary of State for Housing, Communities and Local Government (the Secretary of State) and was given the reference number TR010043.

The DCO Application is currently being examined by an examiner appointed by the Inspectorate (the Examining Authority) on behalf of the Secretary of State. If the Secretary of State for Transport decides to grant development consent for the Scheme, the DCO would authorise the creation of a new dual carriageway bridge linking the A47 at Harrier's Roundabout on the western side of the river Yare to the A1245 South Denes Road on the eastern side of the river; the Scheme would include the following key components:

- a) An opening span double leave bascule (lifting) bridge across the river, involving the construction of two new 'knuckles' extending the quay wall into the river to support the bridge.
- b) A bridge span over the existing Southdown Road on the western side of the river.
- c) A bridge span on the eastern side of the river, providing an underpass for existing quayside businesses and enabling the new dual carriageway bridge to rest westwards towards the crest of the new crossing.
- d) A new five-arm roundabout on William Adams Way, at its junction with Suffolk Road (at the western end of the Scheme); and
- e) A new signal-controlled junction at the junction of South Denes Road with Sutton Road (at the eastern end of the Scheme).

Notice is hereby given that:

- On 11 December 2019 the Council submitted to the Examining Authority an application for three proposed changes to the DCO Application (the Proposed Changes Application). This notice includes a summary of the three proposed changes (see below).
- The Council is holding a non-statutory consultation on the three proposed changes to the DCO Application (the 'Proposed Changes Consultation'). The consultation period starts on Friday 13 December 2019 and will close at 11.59pm on Tuesday 14 January 2020.

This notice includes information about the Proposed Changes Consultation and how you can take part in it; Any responses to the Proposed Changes Consultation must be submitted to the Council (via the contact details below) by 11.59pm on Tuesday 14 January 2020.

After the Proposed Changes Consultation has closed on 14 January 2020, the Council will submit a Non-Statutory Consultation Report to the Examining Authority. Interested Parties will then have a further opportunity to make written submissions to the Examining Authority about the Proposed Changes Application and about the Non-Statutory Consultation Report.

The Examining Authority will consider whether to accept the proposed changes for inclusion in the examination of the DCO Application and will issue a Procedural Decision on this in due course.

Summary of the Proposed Changes – The Proposed Changes Application sets out the proposed changes to the Scheme. The Council considers that each of the changes is relatively minor in the context of the Scheme as a whole, and that whether taken individually or collectively, the proposed changes are non-material in scale and nature and do not change the Scheme to which the DCO Application relates.

The three proposed non-material changes (NMCs) are briefly described below:

1. Proposed Change NMC1 – Removal of waiting restrictions on the east side of Southgates Road/South Denes Road

Removal of the limited waiting Monday to Saturday between 8am and 6pm (1 hour maximum waiting period, no return within 2 hours) restriction proposed in the DCO Application on the east side of A1245 Southgates Road from a point 71 metres north of the mid-point of its junction with the U60757 Barrack Road northwards for a distance of 27 metres.

Removal of the no waiting at any time restriction proposed in the DCO Application on the east side of A1245 Southgates Road from a point 21 metres north of the mid-point of its junction with the U60757 Barrack Road northwards for a distance of 50 metres.

These DCO Application proposals were identified as Traffic Regulation Measure Reference Numbers 10 and 13 on the Traffic Regulation Measures Plan, Sheet 2 of 2 (Document Reference 2.3, Planning Inspectorate Reference APP-008).

2. Proposed Change NMC2 – Reduction of the waiting restriction on the north side of the access road to the Kingsgate Community Centre

Reduction by 20m at its western end of the no waiting at any time restriction proposed in the DCO Application on the north side of U61067 Queen Anne's Road from its junction with the new roundabout to a point 65 metres north west of that junction.

The DCO Application proposal was identified as Traffic Regulation Measure Reference Number 03 on the Traffic Regulation Measures Plan, Sheet 1 of 2 (Document Reference 2.3, Planning Inspectorate Reference APP-008).

3. Proposed Change NMC3 – Provision of a disabled parking bay within the proposed new parking area on the south side of Cromwell Road

The provision of a 6.6m long disabled parking bay (available at all times) to be located at the western end of the proposed parking bays which are proposed in the DCO Application to be provided along the southern side of Cromwell Road.

The location of the DCO Application parking bays proposed along the southern side of Cromwell Road were indicated on the original Application General Arrangement Plan, Sheet 1 of 7 (Document Reference 2.2, Planning Inspectorate Reference APP-007).

Full descriptions of each of the three proposed changes are provided in the Council's Proposed Changes Application – details of how you can view this are set out below.

Additional Land – None of the proposed changes require land or rights over land additional to what is already proposed in the DCO Application.

Environmental Appraisal – The Council has reviewed and appraised each of the proposed changes in the context of each environmental topic previously assessed in the original environmental impact assessment carried out in respect of the Scheme, to ascertain whether any of the proposed changes, either individually or cumulatively, would give rise to any new or materially different likely significant effects, beyond those reported in the Environmental Statement (Document Reference 6.1, Planning Inspectorate Reference APP-096).

Details of the appraisal carried out in respect of each proposed change are set out in the Proposed Changes Application, which explains how the Council has concluded that, whether considered individually or collectively, the proposed changes would be unlikely to result in any new or materially different likely significant environmental effects beyond those already assessed and reported in the Environmental Statement.

Copies of the Proposed Changes Application – Copies of the Proposed Changes Application are available for inspection free of charge from Friday 13 December 2019 until Tuesday 14 January 2020, at the locations and times set out below.

| Location | Opening Times |
|---|---|
| Great Yarmouth Library Tolhouse Street, Great Yarmouth NR20 2JH | Monday, Tuesday, Thursday and Friday: 9am – 5pm Wednesday: 9am – 7.30pm Saturday: 9am – 4.30pm Sunday: closed |

| | |
|---|---|
| Corleston Library Lowestoft Road, Corleston-on-Sea, Great Yarmouth NR31 6SG | Monday, Wednesday and Friday: 9.30am – 5pm Tuesday and Thursday: 9.30am – 8pm Saturday: 9.30am – 4pm Sunday: closed |
|---|---|

| | |
|---|--|
| Kingsgate Community Centre 30 Queen Anne's Road, Southdown, Great Yarmouth NR31 0LE | Monday to Friday: 9am – 5pm Saturday and Sunday: closed |
|---|--|

The Proposed Changes Application can also be viewed online through the Council's website at: www.norfolk.gov.uk/3rc; and on the National Infrastructure Planning website at: <https://infrastructure.planninginspectorate.gov.uk/projects/eastern/great-yarmouth-third-river-crossing/>

Participating in the Proposed Changes Consultation and making representations about the Proposed Changes Application – Any responses to the Proposed Changes Consultation, or any representations (e.g. giving notice of any interest in, or objection to, any of the changes set out in the Proposed Changes Application) must be made in writing, with the reference 'Great Yarmouth Third River Crossing – Proposed Changes Application', and sent to the Council via either of the contact details below, by 11.59pm on Tuesday 14 January 2020.

Post: Great Yarmouth Third River Crossing, Community and Environmental Services, Norfolk County Council, County Hall, Martineau Lane, Norwich, Norfolk NR1 2DH

Email: gdrc@norfolk.gov.uk

Please note that responses to the Proposed Changes Consultation and any representations submitted in relation to the proposed changes to the DCO Application will be included in the Non-Statutory Consultation Report which will be submitted by the Council to the Examining Authority and made publicly available on the Inspectorate's website.

Please note that any representations on the proposed changes to the DCO Application must be received by the Council no later than 11.59pm on Tuesday 14 January 2020.

**Under the Road Traffic Regulation Act 1984
NORFOLK COUNTY COUNCIL Proposes to
make the following Temporary Traffic
Orders affecting the:**

1) Fleggburgh footpath from a point 40 metres west of its junction with the A1084 Main Road for a distance of 200 metres westwards in the **PARISH OF FLEGGBURGH** because of piling works to adjacent moorments. The footpath will be temporarily closed (except for access) from 1st January 2020 to 30th April 2020 for the duration of the works, expected to be 121 days within the period. No alternative route.

2) 11 Public footpath 61/10 from its south western junction with the A149 Fuller's Hill Roundabout for a distance of 30 metres northwards and 2) the 61/107 Tar Works Road from its junction with the A149 North Quay for a distance of 180 metres north west in the **BOROUGH OF GREAT YARMOUTH** because of flood defence improvement works. The footpath 11 and road 2 will be temporarily closed (except for access) from 2nd January 2020 to 20th March 2020 for the duration of the works, expected to be 111 days within the period. Alternative route is via: Ade New Road, North Quay.

The person dealing with enquiries at Norfolk County Council is Martin Dixon (Community and Environmental Services Department) Telephone 0344 800 8020.

3) C877 Tatletop Road from its junction with 7P454 Selwyn Court westwards for a distance of 30 metres in the **PARISH OF PULHAM MARKET** because of Anglian Water works to repair a manhole within the carriageway. The road will be temporarily closed (except for access) on 3rd January 2020 for the duration of the works, expected to be 1 day within the period. Alternative route is via: Tatletop Road, Twesthall Road, A140 Ipswich Road, Norwich Road, Rectory Road, Harleston Road, Dickleburgh Road, Harleston Road, Rushall Road, Starston Road, The Street, Pulham Road, Harleston Road, The Street, Norwich Road, Harleston Road, The Green, Bank Street, Tatletop Road (Pulham St. Mary/Redenhall with Harleston/Veedham/Starston/Pulham Market/Dickleburgh and Rushall/Twesthall).

4) C121 Saham Road from a point 30 metres north of its junction with the B1108 High Street for a distance of 40 metres northwards in the **TOWN OF WATTON** because of manhole cover repairs. The road will be temporarily closed (except for access) between 08.00 and 17.00 hours on 3rd January 2020 for the duration of the works, expected to be 1 day within the period. Alternative route is via: B1108 High Street, C768 Sweetham Road/Richmond Road, C119a Punt Hill, C119 Pages Lane, C125/C121 Chequers Lane, C121 Clay Lane/Saham Road (Saham Toney).

The person dealing with enquiries at Norfolk County Council is Adam Mayo (Community and Environmental Services Department) Telephone 0344 800 8020.

**Under the Road Traffic Regulation Act 1984
NORFOLK COUNTY COUNCIL Has Made
the following Temporary Traffic Orders
affecting the:**

1) Millgate from its junction with New Road for a distance of 65 metres northwards in the **TOWN OF AYLSHAM** because of manhole cover repairs. The road will be temporarily closed (except for access) from 19.00 hours on 18th December 2019 to 06.00 hours on 19th December 2019 for the duration of the works, expected to be 1 night within the period. Alternative route is via: Millgate, Banningsham Road, A140 Aylsham Bypass, Burgh Road, Norwich Road, Red Lion Street, White Hart Street, Goshouse Hill, Millgate.

2) U14163 High Street from a point 100 metres south of its junction with the U14166 The Quay for a distance of 25 metres southwards in the **PARISH OF BLAKENEY** because of clearing of blockages in BT duct. The road will be temporarily closed (except for access) from 18th December 2019 to 20th December 2019 for the duration of the works, expected to be 3 days within the period. Alternative route is via: High Street, The Quay, Westgate Street, New Road.

3) Wood Lane from a point 150 metres north of its junction with the Street for a distance of 150 metres northwards in the **PARISH OF BURGH AND TUTTINGTON** because of Openreach cabling works. The road will be temporarily closed (except for access) between 08.30 and 16.30 hours from 16th December 2019 to 17th December 2019 for the duration of the works, expected to be 2 days within the period. Alternative route is via: Wood Lane, Burgh Road, A140 Aylsham Bypass, Tuttington Road, Wood Lane (Burgh and Tuttington/Aylsham).

4) 60914 High Mill Road from its junction with the 60912 Gactra Road for a distance of 40 metres south westwards in the **BOROUGH OF GREAT YARMOUTH** because of fitting new lid and reinstating fire hydrant. The road will be temporarily closed (except for access) from 16th December 2019 to 18th December 2019 for the duration of the works, expected to be 3 days within the period. Alternative route is via: High Mill Road, Mill Road, Lucas Road, Granville Road, Marsh Road, Coronation Green (Great Yarmouth, Corleston-on-Sea).

5) C287 Church Road from a point 230 metres north of its junction with the U14227 Wolterton Road for a distance of 30 metres northwards in the **PARISH OF ITINGHAM** because of BT works. The road will be temporarily closed (except for access) from 19th December 2019 to 23rd December 2019 for the duration of the works, expected to be 5 days within the period. Alternative route is via: The Street, The Common, Oulton Road, Ittingham Road, Blickling Road, Aylsham Road, Link Road Roundabout, Matiske Road, Saxthorpe Road, Mannington Hall Road, Church Road (Wickmere, Ittingham, Corputy and Saxthorpe, Oulton).

6) U1971 School Road from a point 140 metres north west of its junction with the U19706 King Street for a distance of 40 metres north westwards in the **PARISH OF NEATSHHEAD** because of new water connection works. The road will be temporarily closed (except for access) from 19th December 2019 to 20th December 2019 for the duration of the works, expected to be 2 days within the period. Alternative route is via: School Road, Common Road, Instead Road (Birds Lane, Horning Road, Norwich Road, School Lane, School Road).

7) C507 Beeston Road from a point 70 metres north of its junction with the A149 Cromer Road for a distance of 40 metres northwards in the **TOWN OF SHERINGHAM** because of a detailed examination of rail over road bridge. The road will be temporarily closed (except for access) between 09.30 and 15.30 hours on 19th December 2019 for the duration of the works, expected to be 6 hours

within the period. Alternative route is via: Beeston Road, Cromer Road, Church Street, High Street, Co-operative Street.

8) U19114 Watring Pit Lane from a point 235 metres northeast of its junction with the C396 Market Street for a distance of 50 metres north eastwards in the **PARISH OF TUNSTED** because of Network Rail track maintenance works. The road will be temporarily closed (except for access) from 23.00 on 18th December 2019 to 06.00 hours on 19th December 2019 for the duration of the works, expected to be 7 hours within the period. Alternative route is via: Watring Pit Lane, Church Road, Crowgate Street, Market Street, Watring Pit Lane.

9) C495 Station Road from a point 740 metres south of its junction with the C275 Westwick Road for a distance of 30 metres southwards in the **PARISH OF WORSTED** because of repairs to the level crossing deck and white lining. The road will be temporarily closed (except for access) from 22.00 hours on 15th December 2019 to 06.00 hours on 16th December 2019 for the duration of the works, expected to be 8 hours within the period. Alternative route is via: Station Road, Low Street, Sioley Road, B1150 Norwich Road, Worstard Road, Westwick Road (Worstard/Westwick/Scottow/Sioley).

10) C275 Westwick Road from its junction with the C495 Station Road for a distance of 110 metres westwards in the **PARISH OF WORSTED** because of detailed bridge examination. The road will be temporarily closed (except for access) from 09.30 to 15.30 hours on 16th December 2019 for the duration of the works, expected to be 6 hours within the period. Alternative route is via: Station Road, Low Street, Sioley Road, B1150 Norwich Road, Worstard Road, Westwick Road (Worstard/Westwick/Scottow/Sioley).

The person dealing with enquiries at Norfolk County Council is Martin Dixon (Community and Environmental Services Department) Telephone 0344 800 8020.

11) Church Hill from a point 180 metres west of its junction with the Crown Street for a distance of 50 metres westwards in the **PARISH OF BANHAM** because of UKPN works for a new electricity connection. The road will be temporarily closed (except for access) from 16th December 2019 to 20th December 2019 for the duration of the works, expected to be 5 days within the period. Alternative route is via: Church Hill, Crown Street, Keninghall Road, High Starring, Quidenharn Road, Hunts Corner.

12) U7684 Bridge Road from its junction with the U7603 Low Common for a distance of 1800 metres south westwards in the **PARISH OF BUNWELL** because of BT cabling works. The road will be temporarily closed (except for access) between 08.00 and 18.00 hours from 16th December 2019 to 20th December 2019 for the duration of the works, expected to be 5 days within the period. Alternative route is via: C345 Mill Road, C208 Des Road/Fen Road, B1113 The Tumple, U7604 Bunwell Hill, U7603 Low Common (Carlton Road/Runwell/Tillemham).

13) U78195 Coston Lane from its junction with the U78210 Dark Lane for a distance of 845 metres north westwards in the **PARISH OF KIMBERLEY** because of BT ducting works. The road will be temporarily closed (except for access) from 17th December 2019 to 23rd December 2019 for the duration of the works, expected to be 7 days within the period. Alternative route is via: U78195 Coston Lane, U78058 Church Lane, C167 Rush Green, B1108 Norwich Road, B1135 Dereham Road (Barnham Broom/Brandon Parva/Coston/Ruralhall and Welborne/Kimberley).

14) C205 Brooke Road from a point 680 metres east of its junction with the U75830 Church Road for a distance of 40 metres eastwards in the **PARISH OF SEETHING** because of works for a new water connection. The road will be temporarily closed (except for access) from 16th December 2019 to 18th December 2019 for the duration of the works, expected to be 3 days within the period. Alternative route is via: Hunsford Lane, The Street, B1332 Norwich Road, A143 Yarmouth Road/Broomby Bypass/Yarmouth Road, A146 Becles Road/Loddon By-pass, Mundham Road, Loddon Road, Brooke Road (Brooke/Kirstead/Seething/Hales/Bedingham/Wootton/Stockton/Hedenham/Broom/Loddon/Kirby Cane/Ellingham/Mundham/Ditchingham/Gillingham).

The person dealing with enquiries at Norfolk County Council is Adam Mayo (Community and Environmental Services Department) Telephone 0344 800 8020.

15) U20515 St James Street from its junction with the U20513 Church Street for a distance of 20 metres eastwards in the **BOROUGH OF KING'S LYNN** because of works for a new gas connection. The road will be temporarily closed (except for access) between 08.00 and 18.00 hours from 16th December 2019 to 20th December 2019 for the duration of the works, expected to be 5 days within the period. Alternative route is via: Church Street, Stenage Street, Mill Reef, London Road, St James Road, Regent Way, St James Court, St James Street.

16) East Winch Road from a point 550 metres south of its junction with the B1145 for a distance of 100 metres southwards in the **PARISH OF LEZLIE** because of works for a private sewer connection. The road will be temporarily closed (except for access) from 16th December 2019 to 23rd December 2019 for the duration of the works, expected to be 8 days within the period. Alternative route is via: East Winch Road, Ashwick Road, Gayton Road, Winch Road, Lynn Road, Well Hall Lane (Leziate/Gayton/East Winch).

17) Westgate Street from a point 75 metres north of its junction with Lynn Road for a distance of 20 metres northwards in the **PARISH OF SHOULDHAM** because of Anglian Water fire hydrant installation. The road will be temporarily closed (except for access) from 18th December 2019 to 20th December 2019 for the duration of the works, expected to be 3 days within the period. Alternative route is via: Westgate Street, Fairstead Drive, New Road, Eastgate Street, Lynn Road.

The person dealing with enquiries at Norfolk County Council is Adrian Street (Community and Environmental Services Department) Telephone 0344 800 8020.

Penalty: £1000 maximum fine on conviction and/or endorsement for contravention. In the event of the start date being delayed the new start date will be displayed on-site in advance. If necessary these restrictions could run for a maximum period of 18 months from the date of the Order.

Dated This 13th Day of December 2019,
Helen Edwards, Chief Legal Officer, County Hall, Martineau Lane, Norwich NR1 2DH



NORFOLK COUNTY COUNCIL

PLANNING ACT 2008

GREAT YARMOUTH THIRD RIVER CROSSING – APPLICATION FOR DEVELOPMENT CONSENT

Planning Inspectorate reference: TR010043

Notice publicising consultation on proposed changes to the application for a Development Consent Order

On 28 May 2019, the Secretary of State accepted an application by Norfolk County Council ('the Council') of County Hall, Martineau Lane, Norwich, Norfolk NR1 2DH for a Development Consent Order ('DCO') under the Planning Act 2008 ('the DCO Application') for the Great Yarmouth Third River Crossing scheme ('the Scheme'). The DCO Application was submitted to the Planning Inspectorate ('the Inspectorate'), an executive agency of the Secretary of State for Housing, Communities and Local Government ('the Secretary of State') and was given the reference number TR010043.

The DCO Application is currently being examined by an examiner appointed by the Inspectorate ('the Examining Authority') on behalf of the Secretary of State. If the Secretary of State for Transport decides to grant development consent for the Scheme, the DCO would authorise the creation of a new dual carriageway bridge linking the A47 at Harfrey's Roundabout on the western side of the River Yare to the A1243 South Denes Road on the eastern side of the river; the Scheme would include the following key components:

- An opening span double leaf bascule (lifting) bridge across the river, involving the construction of two new 'knuckles' extending the quay wall into the river to support the bridge;
- A bridge span over the existing Southtown Road on the western side of the river;
- A bridge span on the eastern side of the river, providing an underpass for existing quayside businesses and enabling the new dual carriageway bridge to rise westwards towards the crest of the new crossing;
- A new five-arm roundabout on William Adams Way, at its junction with Suffolk Road (at the western end of the Scheme); and
- A new signal-controlled junction at the junction of South Denes Road with Sutton Road (at the eastern end of the Scheme).

Notice is hereby given that:

- On 11 December 2019 the Council submitted to the Examining Authority an application for three proposed changes to the DCO Application ('the Proposed Changes Application'). This notice includes a summary of the three proposed changes (see below);
- The Council is holding a non-statutory consultation on the three proposed changes to the DCO Application ('the Proposed Changes Consultation'). The consultation period starts on Friday 13 December 2019 and will close at 11:59pm on Tuesday 14 January 2020;
- This notice includes information about the Proposed Changes Consultation and how you can take part in it;
- Any responses to the Proposed Changes Consultation must be submitted to the Council (via the contact details below) **by 11:59pm on Tuesday 14 January 2020**;
- After the Proposed Changes Consultation has closed on 14 January 2020, the Council will submit a Non-Statutory Consultation Report to the Examining Authority. Interested Parties will then have a further opportunity to make written submissions to the Examining Authority about the Proposed Changes Application and about the Non-Statutory Consultation Report;
- The Examining Authority will consider whether to accept the proposed changes for inclusion in the examination of the DCO Application and will issue a Procedural Decision on this in due course.

Summary of the Proposed Changes – The Proposed Changes Application sets out the proposed changes to the Scheme. The Council considers that each of the changes is relatively minor in the context of the Scheme as a whole, and that whether taken individually or collectively, the proposed changes are non-material in scale and nature and do not change the Scheme to which the DCO Application relates.

The three proposed non-material changes ('NMCs') are briefly described below:

1. Proposed Change NMC1 – Removal of waiting restrictions on the east side of Southgates Road/South Denes Road

- Removal of the limited waiting Monday to Saturday between 8am and 6pm (1 hour maximum waiting period, no return within 2 hours) restriction proposed in the DCO Application on the east side of A1243 Southgates Road from a point 71 metres north of the mid-point of its junction with the U60757 Barrack Road northwards for a distance of 27 metres.
- Removal of the no waiting at any time restriction proposed in the DCO Application on the east side of A1243 Southgates Road from a point 21 metres north of the mid-point of its junction with the U60757 Barrack Road northwards for a distance of 50 metres.

These DCO Application proposals were identified as Traffic Regulation Measure Reference Numbers 10 and 13 on the Traffic Regulation Measures Plan, Sheet 2 of 2 (Document Reference 2.3, Planning Inspectorate Reference APP-008).

2. Proposed Change NMC2 – Reduction of the waiting restriction on the north side of the access road to the Kingsgate Community Centre

- Reduction by 20m at its western end of the no waiting at any time restriction proposed in the DCO Application on the north side of U61067 Queen Anne's Road from its junction with the new roundabout to a point 65 metres north west of that junction.

The DCO Application proposal was identified as Traffic Regulation Measure Reference Number 03 on the Traffic Regulation Measures Plan, Sheet 1 of 2 (Document Reference 2.3, Planning Inspectorate Reference APP-008).

3. Proposed Change NMC3 – Provision of a disabled parking bay within the proposed new parking area on the south side of Cromwell Road

- The provision of a 6.6m long disabled parking bay (available at all times) to be located at the western end of the proposed parking bays which are proposed in the DCO Application to be provided along the southern side of Cromwell Road.

The location of the DCO Application parking bays proposed along the southern side of Cromwell Road were indicated on the original Application General Arrangement Plan, Sheet 1 of 7 (Document Reference 2.2, Planning Inspectorate Reference APP-007).

Full descriptions of each of the three proposed changes are provided in the Council's Proposed Changes Application – details of how you can view this are set out below.

Additional Land – None of the proposed changes require land or rights over land additional to what is already proposed in the DCO Application.

Environmental Appraisal – The Council has reviewed and appraised each of the proposed changes in the context of each environmental topic previously assessed in the original environmental impact assessment carried out in respect of the Scheme, to ascertain whether any of the proposed changes, either individually or cumulatively, would give rise to any new or materially different likely significant effects, beyond those reported in the Environmental Statement (Document Reference 6.1, Planning Inspectorate Reference APP-096).

Details of the appraisal carried out in respect of each proposed change are set out in the Proposed Changes Application, which explains how the Council has concluded that, whether considered individually or collectively, the proposed changes would be unlikely to result in any new or materially different likely significant environmental effects beyond those already assessed and reported in the Environmental Statement.

Copies of the Proposed Changes Application – Copies of the Proposed Changes Application are available for inspection free of charge from Friday 13 December 2019 until Tuesday 14 January 2020, at the locations and times set out below:

| Location | Opening Times |
|---|---|
| Great Yarmouth Library Tolhouse Street, Great Yarmouth NR30 2SH | Monday, Tuesday, Thursday and Friday: 9am - 5pm Wednesday: 9am - 7:30pm Saturday: 9am - 4:30pm Sunday: closed |
| Gorleston Library Lowestoft Road, Gorleston-on-Sea, Great Yarmouth NR31 6SG | Monday, Wednesday and Friday: 9:30am - 5pm Tuesday and Thursday: 9:30am - 8pm Saturday: 9:30am - 4pm Sunday: closed |
| Kingsgate Community Centre 30 Queen Anne's Road, Southtown, Great Yarmouth NR31 0LE | Monday to Friday: 9am - 5pm Saturday and Sunday: closed |

The Proposed Changes Application can also be viewed online through the Council's website at: www.norfolk.gov.uk/3rc and on the National Infrastructure Planning website at: <https://infrastructure.planninginspectorate.gov.uk/projects/eastern/great-yarmouth-third-river-crossing/>

Participating in the Proposed Changes Consultation and making representations about the Proposed Changes Application

Any responses to the Proposed Changes Consultation, or any representations (e.g. giving notice of any interest in, or objection to, any of the changes set out in the Proposed Changes Application) must be made in writing, with the reference 'Great Yarmouth Third River Crossing – Proposed Changes Application', and sent to the Council via either of the contact details below, **by 11:59pm on Tuesday 14 January 2020**:

- Post:** Great Yarmouth Third River Crossing, Community and Environmental Services, Norfolk County Council, County Hall, Martineau Lane, Norwich, Norfolk NR1 2DH
- Email:** gy3rc@norfolk.gov.uk

Please note that responses to the Proposed Changes Consultation and any representations submitted in relation to the proposed changes to the DCO Application will be included in the Non-Statutory Consultation Report which will be submitted by the Council to the Examining Authority and made publicly available on the Inspectorate's website.

Please note that any representations on the proposed changes to the DCO Application must be received by the Council no later than 11:59pm on Tuesday 14 January 2020.

Legal and Public Notices

NORFOLK COUNTY COUNCIL

GREAT YARMOUTH THIRD RIVER CROSSING – APPLICATION FOR DEVELOPMENT CONSENT
Planning Inspectorate reference: TR010043

Notice publicising consultation on proposed changes to the application for a Development Consent Order

On 28 May 2019, the Secretary of State accepted an application by Norfolk County Council (the Council) of County Hall, Martineau Lane, Norwich, Norfolk NR1 2JH for a Development Consent Order (DCO) under the Planning Act 2008 (the DCO Application) for the Great Yarmouth Third River Crossing scheme (the Scheme). The DCO Application was submitted to the Planning Inspectorate (the Inspectorate), an executive agency of the Secretary of State for Housing, Communities and Local Government (the Secretary of State) and was given the reference number TR010043.

The DCO Application is currently being examined by the Inspectorate (the Examining Authority) on behalf of the Secretary of State. If the Secretary of State or Transport decides to grant development consent for the Scheme, the DCO would authorise the creation of a new dual carriageway bridge linking the A47 at Hartrey's Roundabout on the western side of the River Yare to the A1243 South Denes Road on the eastern side of the river; the Scheme would include the following key components:

- An opening span double leaf bascule (lifting) bridge across the river, involving the construction of two new 'knuckles' extending the quay wall into the river to support the bridge;
- A bridge span over the existing Southtown Road on the western side of the river;
- A bridge span on the eastern side of the river, providing an underpass for existing quayside businesses and enabling the new dual carriageway bridge to rise westwards towards the crest of the new crossing;
- A new five-arm roundabout on William Adams Way, at its junction with Suffolk Road (at the western end of the Scheme); and
- A new signal-controlled junction at the junction of South Denes Road with Sutton Road (at the eastern end of the Scheme).

Notice is hereby given that:

- On 11 December 2019 the Council submitted to the Examining Authority an application for three proposed changes to the DCO Application (the Proposed Changes Application). This notice includes a summary of the three proposed changes (see below).
- The Council is holding a non-statutory consultation on the three proposed changes to the DCO Application (the Proposed Changes Consultation). The consultation period starts on Friday 15 December 2019 and will close at 11.59pm on Tuesday 14 January 2020.
- This notice includes information about the Proposed Changes Consultation and how you can take part in it;
- Any responses to the Proposed Changes Consultation must be submitted to the Council via the contact details below by 11.59pm on Tuesday 14 January 2020;
- After the Proposed Changes Consultation has closed on 14 January 2020, the Council will submit a Non-Statutory Consultation Report to the Examining Authority. Interested Parties will then have a further opportunity to make written submissions to the Examining Authority about the Proposed Changes Application and about the Non-Statutory Consultation Report.
- The Examining Authority will consider whether to accept the proposed changes for inclusion in the examination of the DCO Application and will issue a Procedural Decision on this in due course.

Summary of the Proposed Changes – The Proposed Changes Application sets out the proposed changes to the Scheme. The Council considers that each of the changes is relatively minor in the context of the Scheme as a whole, and that whether taken individually or collectively, the proposed changes are non-material in scale and nature and do not change the Scheme to which the DCO Application relates.

The three proposed non-material changes (NMCs) are briefly described below:

- Proposed Change NMC1 – Removal of waiting restrictions on the east side of Southgates Road/South Denes Road**
- Removal of the limited waiting Monday to Saturday between 8am and 6pm (1 hour maximum waiting period, no return within 2 hours) restriction proposed in the DCO Application on the east side of A1243 Southgates Road from a point 71 metres north of the mid-point of its junction with the U60757 Barrack Road northwards for a distance of 27 metres.**
- Removal of the no waiting at any time restriction proposed in the DCO Application on the east side of A1243 Southgates Road from a point 21 metres north of the mid-point of its junction with the U60757 Barrack Road northwards for a distance of 50 metres.**

These DCO Application proposals were identified as Traffic Regulation Measure Reference Numbers 10 and 13 on the Traffic Regulation Measures Plan, Sheet 1 of 2 (Document Reference 2.3, Planning Inspectorate Reference APP-028).

- Proposed Change NMC2 – Reduction of the waiting restriction on the north side of the access road to the Kingsgate Community Centre**
- Reduction by 20m at its western end of the no waiting at any time restriction proposed in the DCO Application on the north side of U61067 Queen Anne's Road from its junction with the new roundabout to a point 65 metres north west of that junction.**

The DCO Application proposal was identified as Traffic Regulation Measure Reference Number 03 on the Traffic Regulation Measures Plan, Sheet 1 of 2 (Document Reference 2.3, Planning Inspectorate Reference APP-028).

- Proposed Change NMC3 – Provision of a disabled parking bay within the proposed new parking area on the south side of Cromwell Road**

The provision of a 6.6m long disabled parking bay (available at all times) to be located at the western end of the proposed parking bays which are proposed in the DCO Application to be provided along the southern side of Cromwell Road. The location of the DCO Application parking bays proposed along the southern side of Cromwell Road were indicated on the original Application General Arrangement Plan, Sheet 1 of 7 (Document Reference 2.2, Planning Inspectorate Reference APP-027).

Full descriptions of each of the three proposed changes are provided in the Council's Proposed Changes Application – details of how you can view this are set out below.

Additional Land – None of the proposed changes require land or rights over land additional to what is already proposed in the DCO Application.

Environmental Appraisal – The Council has reviewed and appraised each of the proposed changes in the context of each environmental topic previously assessed in the original environmental impact assessment carried out in respect of the Scheme, to ascertain whether any of the proposed changes, either individually or cumulatively, would give rise to any new or materially different likely significant effects, beyond those reported in the Environmental Statement (document Reference 5.1, Planning Inspectorate Reference APP-028).

Details of the appraisal carried out in respect of each proposed change are set out in the Proposed Changes Application, which explains how the Council has concluded that, whether considered individually or collectively, the proposed changes would be unlikely to result in any new or materially different likely significant environmental effects beyond those already assessed and reported in the Environmental Statement.

Copies of the Proposed Changes Application – Copies of the Proposed Changes Application are available for inspection free of charge from Friday 15 December 2019 until Tuesday 14 January 2020, at the locations and times set out below:

| Location | Opening Times |
|---|---|
| Great Yarmouth Library Tolhouse Street, Great Yarmouth NR30 2SH | Monday, Tuesday, Thursday and Friday: 9am - 5pm Wednesday: 9am - 7.30pm Saturday: 9am - 4.30pm Sunday: closed |
| Corleston Library Lowestoft Road, Corleston-on-Sea, Great Yarmouth NR31 6SG | Monday, Wednesday and Friday: 9.30am - 5pm Tuesday and Thursday: 9.30am - 8pm Saturday: 9.30am - 4pm Sunday: closed |
| Kingsgate Community Centre 30 Queen Anne's Road, Southtown, Great Yarmouth NR31 0LE | Monday to Friday: 9am - 5pm Saturday and Sunday: closed |

The Proposed Changes Application can also be viewed online through the Council's website at: www.norfolk.gov.uk/3rc and on the National Infrastructure Planning website at: <https://infrastructure.planninginspectorate.gov.uk/projects/eastern/great-yarmouth-third-river-crossing/>

Participating in the Proposed Changes Consultation and making representations about the Proposed Changes Application – Any responses to the Proposed Changes Consultation, or any representations (e.g. giving notice of any interest in, or objection to, any of the changes set out in the Proposed Changes Application) must be made in writing, with the reference 'Great Yarmouth Third River Crossing – Proposed Changes Application', and sent to the Council via either of the contact details below by 11.59pm on Tuesday 14 January 2020:

- Post:** Great Yarmouth Third River Crossing, Community and Environmental Services, Norfolk County Council, County Hall, Martineau Lane, Norwich, Norfolk NR1 2JH
- Email:** gy3rc@norfolk.gov.uk

Please note that responses to the Proposed Changes Consultation and any representations submitted in relation to the proposed changes to the DCO Application will be included in the Non-Statutory Consultation Report which will be submitted by the Council to the Examining Authority and made publicly available on the Inspectorate's website.

Please note that any representations on the proposed changes to the DCO Application must be received by the Council no later than 11.59pm on Tuesday 14 January 2020.

PLANNING APPLICATIONS

Great Yarmouth Borough Council has received the following applications, which are required to be advertised:

Town and Country Planning (Development Management Procedure) Order 2015
NOTICE UNDER ARTICLE 15

- Variation of condition 2 of Planning Permission 06/16/0188F – Proposed changes to elevation.
- 131 Gordon Road, Great Yarmouth
- Application No: 06/19/062/F
- Construction of a flood defence wall at ASCO Gas House Facility and Bollocks Quay along Beckes Road/Southtown Road.
- ASCO Gas House Facility & Bollocks Quay (Land adj), Beckes Road/Southtown Road, Great Yarmouth
- Application No: 06/19/062/F

The above developments are major developments.

Town and Country Planning (Development Management Procedure) Order 2015
NOTICE UNDER ARTICLE 15

NOTICE UNDER ARTICLE 15 (3) OF APPLICATION FOR PLANNING PERMISSION ACCOMPANIED BY AN ENVIRONMENTAL STATEMENT

- Outline planning application with all matters reserved, except access, for up to 665 dwellings; local centre (to include A1-A5, B1, D1 and other community uses); and for a primary school; health centre; plus associated infrastructure and open space.
- Application No: 06/19/062/F

The above development is a major development. The application is accompanied by an environmental statement. The proposed development does not accord with the provisions of the development plan in force in the area in which the land to which the application relates is situated.

The proposed development does not accord with the provisions set out within the saved policies of the Great Yarmouth Borough-Wide Local Plan (2001) and Core Strategy 2015.

Applications, plans and other documentation can be viewed and commented upon online at: <http://planning.greatyarmouth.gov.uk/OadfaWeb/planningsearch>

Alternatively, they can be viewed at the Town Hall Reception, Town Hall, Plain, Great Yarmouth, during office hours. Written representations should be sent to the above address by 13th January 2020, quoting the application numbers. All representations will be recorded on a public file, be viewable on the Council's website, and will be referred to by the Secretary of State's Inspector in the event of an appeal.

Dean Minns (Planning Manager)

IRENE CROWTHER Deceased

Pursuant to the Trustee Act 1925 anyone having a claim against or an interest in the Estate of the deceased, late of Salisbury Residential Home, 20 Marine Crescent, Great Yarmouth, NR30 4ET, who died on 21/10/2019, must send written particulars to the address below by 14/02/2020, after which date the Estate will be distributed having regard only to claims and interests notified.

Hugh James Solicitors
Two Central Square, Cardiff, CF10 1FS.
Ref: NIDKBA/CRO921/1

Ref: NIDKBA/CRO921/1

Ref: NIDKBA/CRO921/1

Ref: NIDKBA/CRO921/1

Ref: NIDKBA/CRO921/1

Ref: NIDKBA/CRO921/1

Ref: NIDKBA/CRO921/1

Ref: NIDKBA/CRO921/1

Ref: NIDKBA/CRO921/1

Ref: NIDKBA/CRO921/1

Ref: NIDKBA/CRO921/1

Ref: NIDKBA/CRO921/1

Ref: NIDKBA/CRO921/1

Ref: NIDKBA/CRO921/1

Ref: NIDKBA/CRO921/1

Ref: NIDKBA/CRO921/1

Ref: NIDKBA/CRO921/1

Ref: NIDKBA/CRO921/1

Ref: NIDKBA/CRO921/1

Ref: NIDKBA/CRO921/1

Ref: NIDKBA/CRO921/1

Ref: NIDKBA/CRO921/1

Ref: NIDKBA/CRO921/1

Ref: NIDKBA/CRO921/1

Ref: NIDKBA/CRO921/1

Ref: NIDKBA/CRO921/1

Ref: NIDKBA/CRO921/1

Ref: NIDKBA/CRO921/1

Ref: NIDKBA/CRO921/1

Ref: NIDKBA/CRO921/1

Ref: NIDKBA/CRO921/1

Ref: NIDKBA/CRO921/1

Ref: NIDKBA/CRO921/1

Ref: NIDKBA/CRO921/1

Ref: NIDKBA/CRO921/1

Ref: NIDKBA/CRO921/1

Ref: NIDKBA/CRO921/1

Ref: NIDKBA/CRO921/1

Ref: NIDKBA/CRO921/1

Ref: NIDKBA/CRO921/1

Ref: NIDKBA/CRO921/1

Ref: NIDKBA/CRO921/1

GREATYARMOUTH BOROUGH COUNCIL

Local Government (Miscellaneous Provisions) Act 1976 - S. 70

Notice is hereby given that: Great Yarmouth Borough Council intend, after the expiry of the period mentioned below to vary fees for

hackney carriage and private hire vehicle and operators' licences, as follows:

First class hackney carriage £230

Private hire vehicle £62

First class hackney carriage and Private hire interim test fee £22

Second class hackney carriage £250

Second class hackney carriage vehicle test fee £50

Private hire operator's licence £300

Driver's licence £157.50

Transfer of vehicle £60

Knowledge test £16

Copies of this notice will be kept at the Town Hall, Great Yarmouth and will be open for inspection, free of charge, during normal office hours for a period of 28 days from the date of the publication of this notice.

Any objection to the variation of fees shall be made in writing to the Licensing Team, Town Hall, Great Yarmouth, NR30 2QF by 10 January 2020.

If no representations are received, or any objections received are subsequently withdrawn before the expiry of the objection period, the rates will come into effect from 1 April 2020 or from the date of withdrawal of the last objection.

Dated this 12th day of December, 2019.

Great Yarmouth Borough Council,

Town Hall, Great Yarmouth NR30 2QF

jobs24.co.uk

IN-PAPER • ONLINE • ON MOBILE

recruitment
.....
To Advertise
01603 693868

Haulage & Transport

HGV RECOVERY DRIVERS
Required

for shift work (days/nights)
Please email CV to pjkerley@btconnect.com

Nursing, Medical & Care

The Coach House Residential Home (Dementia)

requires

Day & Night Care Assistants
(30 hours+)

Senior Care Assistant

Cook

Please apply in writing with CV and 2 references

The Manager, Yarmouth Rd, Hemsby NR29 4NJ
Telephone 01493 730265

REGISTERED CARE HOME MANAGER

Hickling House is a 29 bed Dementia Care Home in Hickling, Norfolk

We currently have an excellent opportunity for an experienced and dedicated Registered Care Home Manager to manage the home on a day to day basis. You will need to have experience in managing and developing people, be commercially focused and have an excellent knowledge of all care regulations.

For more details email your C.V. to:
Helen Taylor, Area Manager
nchareamgr@fireflyuk.net
or call 07990 740366

Bradwell Parish Council

PARISH CLERK

Bradwell Parish Council is looking for a committed and forward thinking individual to manage the full breadth of council duties on a day to day basis. You will act as Responsible Finance Officer for the council, manage two part-time colleagues, produce editions of the council's publication, manage its website and CCTV, and attend evening meetings. Experience of budget and project management and good IT skills are essential. The post is 30 hours a week, paid according to 'LC2' salary scales based on qualifications and experience. Pension scheme membership will be offered.

Please ring **01493 444478** in the first instance.
Your CV can be e-mailed to clerk@bradwellparishcouncil.co.uk.
Further information is available on www.bradwellparishcouncil.co.uk.

SET UP A JOB ALERT TODAY



Look local with **jobs24.co.uk**

jobs24.co.uk
IN-PAPER • ONLINE • ON MOBILE

01603 693868
recruitmentteam@archant.co.uk

to sell your things
01493 335000

YOUR RIGHTS

If you buy goods from a trader you have rights under the Consumer Rights Act. It is important, therefore, that you know whether you are buying from a trader or a private individual. To protect consumers, The Business Advertisements (Disclosure) Order 1977 states that trade advertisers must clearly identify themselves.

It is the responsibility of the advertiser to ensure that their advertisements comply with all codes, practices and legislation. In particular, any advertiser who seeks to sell goods in the course of business must comply with The Business Advertisements (Disclosure) Order 1977 and make that fact clear in the wording of their advertisements.

NORFOLK COUNTY COUNCIL

PLANNING ACT 2008

GREAT YARMOUTH THIRD RIVER CROSSING – APPLICATION FOR DEVELOPMENT CONSENT

Planning Inspectorate reference: TR010043

Notice publicising consultation on proposed changes to the application for a Development Consent Order

On 28 May 2019, the Secretary of State accepted an application by Norfolk County Council ('the Council') of County Hall, Martineau Lane, Norwich, Norfolk NR1 2DH for a Development Consent Order ('DCO') under the Planning Act 2008 ('the DCO Application') for the Great Yarmouth Third River Crossing scheme ('the Scheme'). The DCO Application was submitted to the Planning Inspectorate ('the Inspectorate'), an executive agency of the Secretary of State for Housing, Communities and Local Government ('the Secretary of State') and was given the reference number TR010043.

The DCO Application is currently being examined by an examiner appointed by the Inspectorate ('the Examining Authority') on behalf of the Secretary of State. If the Secretary of State for Transport decides to grant development consent for the Scheme, the DCO would authorise the creation of a new dual carriageway bridge linking the A47 at Harfrey's Roundabout on the western side of the River Yare to the A1243 South Denes Road on the eastern side of the river; the Scheme would include the following key components:

- An opening span double leave bascule (lifting) bridge across the river, involving the construction of two new 'knuckles' extending the quay wall into the river to support the bridge;
- A bridge span over the existing Southtown Road on the western side of the river;
- A bridge span on the eastern side of the river, providing an underpass for existing quayside businesses and enabling the new dual carriageway bridge to rise westwards towards the crest of the new crossing;
- A new five-arm roundabout on William Adams Way, at its junction with Suffolk Road (at the western end of the Scheme); and
- A new signal-controlled junction at the junction of South Denes Road with Sutton Road (at the eastern end of the Scheme).

Notice is hereby given that:

- On 11 December 2019 the Council submitted to the Examining Authority an application for three proposed changes to the DCO Application ('the Proposed Changes Application'). This notice includes a summary of the three proposed changes (see below);
- The Council is holding a non-statutory consultation on the three proposed changes to the DCO Application ('the Proposed Changes Consultation'). The consultation period starts on Friday 13 December 2019 and will close at 11:59pm on Tuesday 14 January 2020;
- This notice includes information about the Proposed Changes Consultation and how you can take part in it;
- Any responses to the Proposed Changes Consultation must be submitted to the Council (via the contact details below) **by 11:59pm on Tuesday 14 January 2020**;
- After the Proposed Changes Consultation has closed on 14 January 2020, the Council will submit a Non-Statutory Consultation Report to the Examining Authority. Interested Parties will then have a further opportunity to make written submissions to the Examining Authority about the Proposed Changes Application and about the Non-Statutory Consultation Report;
- The Examining Authority will consider whether to accept the proposed changes for inclusion in the examination of the DCO Application and will issue a Procedural Decision on this in due course.

Summary of the Proposed Changes – The Proposed Changes Application sets out the proposed changes to the Scheme. The Council considers that each of the changes is relatively minor in the context of the Scheme as a whole, and that whether taken individually or collectively, the proposed changes are non-material in scale and nature and do not change the Scheme to which the DCO Application relates.

The three proposed non-material changes ('NMCs') are briefly described below:

1. Proposed Change NMC1 – Removal of waiting restrictions on the east side of Southgates Road/South Denes Road

- Removal of the limited waiting Monday to Saturday between 8am and 6pm (1 hour maximum waiting period, no return within 2 hours) restriction proposed in the DCO Application on the east side of A1243 Southgates Road from a point 71 metres north of the mid-point of its junction with the U60757 Barrack Road northwards for a distance of 27 metres.
- Removal of the no waiting at any time restriction proposed in the DCO Application on the east side of A1243 Southgates Road from a point 21 metres north of the mid-point of its junction with the U60757 Barrack Road northwards for a distance of 50 metres.

These DCO Application proposals were identified as Traffic Regulation Measure Reference Numbers 10 and 13 on the Traffic Regulation Measures Plan, Sheet 2 of 2 (Document Reference 2.3, Planning Inspectorate Reference APP-008).

2. Proposed Change NMC2 – Reduction of the waiting restriction on the north side of the access road to the Kingsgate Community Centre

- Reduction by 20m at its western end of the no waiting at any time restriction proposed in the DCO Application on the north side of U61067 Queen Anne's Road from its junction with the new roundabout to a point 65 metres north west of that junction.

The DCO Application proposal was identified as Traffic Regulation Measure Reference Number 03 on the Traffic Regulation Measures Plan, Sheet 1 of 2 (Document Reference 2.3, Planning Inspectorate Reference APP-008).

3. Proposed Change NMC3 – Provision of a disabled parking bay within the proposed new parking area on the south side of Cromwell Road

- The provision of a 6.6m long disabled parking bay (available at all times) to be located at the western end of the proposed parking bays which are proposed in the DCO Application to be provided along the southern side of Cromwell Road.

The location of the DCO Application parking bays proposed along the southern side of Cromwell Road were indicated on the original Application General Arrangement Plan, Sheet 1 of 7 (Document Reference 2.2, Planning Inspectorate Reference APP-007).

Full descriptions of each of the three proposed changes are provided in the Council's Proposed Changes Application – details of how you can view this are set out below.

Additional Land – None of the proposed changes require land or rights over land additional to what is already proposed in the DCO Application.

Environmental Appraisal – The Council has reviewed and appraised each of the proposed changes in the context of each environmental topic previously assessed in the original environmental impact assessment carried out in respect of the Scheme, to ascertain whether any of the proposed changes, either individually or cumulatively, would give rise to any new or materially different likely significant effects, beyond those reported in the Environmental Statement (Document Reference 6.1, Planning Inspectorate Reference APP-096).

Details of the appraisal carried out in respect of each proposed change are set out in the Proposed Changes Application, which explains how the Council has concluded that, whether considered individually or collectively, the proposed changes would be unlikely to result in any new or materially different likely significant environmental effects beyond those already assessed and reported in the Environmental Statement.

Copies of the Proposed Changes Application – Copies of the Proposed Changes Application are available for inspection free of charge from Friday 13 December 2019 until Tuesday 14 January 2020, at the locations and times set out below:

| Location | Opening Times |
|---|---|
| Great Yarmouth Library Tolhouse Street, Great Yarmouth NR30 2SH | Monday, Tuesday, Thursday and Friday: 9am - 5pm Wednesday: 9am - 7:30pm Saturday: 9am - 4:30pm Sunday: closed |
| Corleston Library Lowestoft Road, Corleston-on-Sea, Great Yarmouth NR31 6SG | Monday, Wednesday and Friday: 9:30am - 5pm Tuesday and Thursday: 9:30am - 8pm Saturday: 9:30am - 4pm Sunday: closed |
| Kingsgate Community Centre 30 Queen Anne's Road, Southtown, Great Yarmouth NR31 0LE | Monday to Friday: 9am - 5pm Saturday and Sunday: closed |

The Proposed Changes Application can also be viewed online through the Council's website at: www.norfolk.gov.uk/3rc and on the National Infrastructure Planning website at: <https://infrastructure.planninginspectorate.gov.uk/projects/eastern/great-yarmouth-third-river-crossing/>

Participating in the Proposed Changes Consultation and making representations about the Proposed Changes

Application – Any responses to the Proposed Changes Consultation, or any representations (e.g. giving notice of any interest in, or objection to, any of the changes set out in the Proposed Changes Application) must be made in writing, with the reference 'Great Yarmouth Third River Crossing – Proposed Changes Application', and sent to the Council via either of the contact details below **by 11:59pm on Tuesday 14 January 2020**:

- Post:** Great Yarmouth Third River Crossing, Community and Environmental Services, Norfolk County Council, County Hall, Martineau Lane, Norwich, Norfolk NR1 2DH
- Email:** gy3rc@norfolk.gov.uk

Please note that responses to the Proposed Changes Consultation and any representations submitted in relation to the proposed changes to the DCO Application will be included in the Non-Statutory Consultation Report which will be submitted by the Council to the Examining Authority and made publicly available on the Inspectorate's website.

Please note that any representations on the proposed changes to the DCO Application must be received by the Council no later than 11:59pm on Tuesday 14 January 2020.



Appendix F: Consultation Notice

PLANNING ACT 2008
NORFOLK COUNTY COUNCIL
GREAT YARMOUTH THIRD RIVER CROSSING – APPLICATION FOR DEVELOPMENT
CONSENT
PLANNING INSPECTORATE REFERENCE: TR010043
NOTICE PUBLICISING CONSULTATION ON PROPOSED CHANGES TO THE APPLICATION
FOR A DEVELOPMENT CONSENT ORDER

On 28 May 2019, the Secretary of State accepted an application by Norfolk County Council ('the Council') of County Hall, Martineau Lane, Norwich, Norfolk NR1 2DH for a Development Consent Order ('DCO') under the Planning Act 2008 ('the DCO Application') for the Great Yarmouth Third River Crossing scheme ('the Scheme'). The DCO Application was submitted to the Planning Inspectorate ('the Inspectorate'), an executive agency of the Secretary of State for Housing, Communities and Local Government ('the Secretary of State') and was given the reference number TR010043.

The DCO Application is currently being examined by an examiner appointed by the Inspectorate ('the Examining Authority') on behalf of the Secretary of State. If the Secretary of State for Transport decides to grant development consent for the Scheme, the DCO would authorise the creation of a new dual carriageway bridge linking the A47 at Harfrey's Roundabout on the western side of the River Yare to the A1243 South Denes Road on the eastern side of the river; the Scheme would include the following key components:

- a) An opening span double leaf bascule (lifting) bridge across the river, involving the construction of two new 'knuckles' extending the quay wall into the river to support the bridge;
- b) A bridge span over the existing Southtown Road on the western side of the river;
- c) A bridge span on the eastern side of the river, providing an underpass for existing quayside businesses and enabling the new dual carriageway bridge to rise westwards towards the crest of the new crossing;
- d) A new five-arm roundabout on William Adams Way, at its junction with Suffolk Road (at the western end of the Scheme); and
- e) A new signal-controlled junction at the junction of South Denes Road with Sutton Road (at the eastern end of the Scheme).

Notice is hereby given that:

- On 11 December 2019 the Council submitted to the Examining Authority an application for three proposed changes to the DCO Application ('the Proposed Changes Application'). This notice includes a summary of the three proposed changes (see below);
- The Council is holding a non-statutory consultation on the three proposed changes to the DCO Application ('the Proposed Changes Consultation'). The consultation period starts on Friday 13 December 2019 and will close at 11:59pm on Tuesday 14 January 2020;
- This notice includes information about the Proposed Changes Consultation and how you can take part in it;
- Any responses to the Proposed Changes Consultation must be submitted to the Council (via the contact details below) **by 11:59pm on Tuesday 14 January 2020**;
- After the Proposed Changes Consultation has closed on 14 January 2020, the Council will submit a Non-Statutory Consultation Report to the Examining Authority. Interested Parties will then have a further opportunity to make written submissions to the Examining Authority about the Proposed Changes Application and about the Non-Statutory Consultation Report;
- The Examining Authority will consider whether to accept the proposed changes for inclusion in the examination of the DCO Application and will issue a Procedural Decision on this in due course.

Summary of the Proposed Changes - The Proposed Changes Application sets out the proposed changes to the Scheme. The Council considers that each of the changes is relatively minor in the context of the Scheme as a whole, and that whether taken individually or collectively, the proposed changes are non-material in scale and nature and do not change the Scheme to which the DCO Application relates.

The three proposed non-material changes ('NMCs') are briefly described below:

1. Proposed Change NMC1 – Removal of waiting restrictions on the east side of Southgates Road / South Denes Road

- Removal of the limited waiting Monday to Saturday between 8am and 6pm (1 hour maximum waiting period, no return within 2 hours) restriction proposed in the DCO Application on the east side of A1243 Southgates Road from a point 71 metres north of the mid-point of its junction with the U60757 Barrack Road northwards for a distance of 27 metres.
- Removal of the no waiting at any time restriction proposed in the DCO Application on the east side of A1243 Southgates Road from a point 21 metres north of the mid-point of its junction with the U60757 Barrack Road northwards for a distance of 50 metres.

These DCO Application proposals were identified as Traffic Regulation Measure Reference Numbers 10 and 13 on the Traffic Regulation Measures Plan, Sheet 2 of 2 (Document Reference 2.3, Planning Inspectorate Reference APP-008).

2. Proposed Change NMC2 – Reduction of the waiting restriction on the north side of the access road to the Kingsgate Community Centre

- Reduction by 20m at its western end of the no waiting at any time restriction proposed in the DCO Application on the north side of U61067 Queen Anne's Road from its junction with the new roundabout to a point 65 metres north west of that junction.

The DCO Application proposal was identified as Traffic Regulation Measure Reference Number 03 on the Traffic Regulation Measures Plan, Sheet 1 of 2 (Document Reference 2.3, Planning Inspectorate Reference APP-008).

3. Proposed Change NMC3 – Provision of a disabled parking bay within the proposed new parking area on the south side of Cromwell Road

- The provision of a 6.6m long disabled parking bay (available at all times) to be located at the western end of the proposed parking bays which are proposed in the DCO Application to be provided along the southern side of Cromwell Road.

The location of the DCO Application parking bays proposed along the southern side of Cromwell Road were indicated on the original Application General Arrangement Plan, Sheet 1 of 7 (Document Reference 2.2, Planning Inspectorate Reference APP-007).

Full descriptions of each of the three proposed changes are provided in the Council's Proposed Changes Application – details of how you can view this are set out below.

Additional Land - None of the proposed changes require land or rights over land additional to what is already proposed in the DCO Application.

Environmental Appraisal - The Council has reviewed and appraised each of the proposed changes in the context of each environmental topic previously assessed in the original environmental impact assessment carried out in respect of the Scheme, to ascertain whether any of the proposed changes, either individually or cumulatively, would give rise to any new or materially different likely significant effects, beyond those reported in the Environmental Statement (Document Reference 6.1, Planning Inspectorate Reference APP-096).

Details of the appraisal carried out in respect of each proposed change are set out in the Proposed Changes Application, which explains how the Council has concluded that, whether considered individually or collectively, the proposed changes would be unlikely to result in any new or materially different likely significant environmental effects beyond those already assessed and reported in the Environmental Statement.

Copies of the Proposed Changes Application - Copies of the Proposed Changes Application are available for inspection free of charge from Friday 13 December 2019 until Tuesday 14 January 2020, at the locations and times set out below:

| Location | Opening Times |
|--|--|
| Great Yarmouth Library Tolhouse Street, Great Yarmouth NR30 2SH | Monday, Tuesday, Thursday and Friday: 9am – 5pm Wednesday: 9am – 7:30pm Saturday: 9am – 4:30pm Sunday: closed |
| Gorleston Library | Monday, Wednesday and Friday: 9:30am – 5pm |

| | |
|--|--|
| Lowestoft Road, Gorleston-on-Sea, Great Yarmouth NR31 6SG | Tuesday and Thursday: 9:30am – 8pm Saturday: 9:30am – 4pm Sunday: closed |
| Kingsgate Community Centre 30 Queen Anne's Road, Southtown, Great Yarmouth NR31 0LE | Monday to Friday: 9am – 5pm Saturday and Sunday: closed |

The Proposed Changes Application can also be viewed online through the Council's website at: www.norfolk.gov.uk/3rc and on the National Infrastructure Planning website at: <https://infrastructure.planninginspectorate.gov.uk/projects/eastern/great-yarmouth-third-river-crossing/>

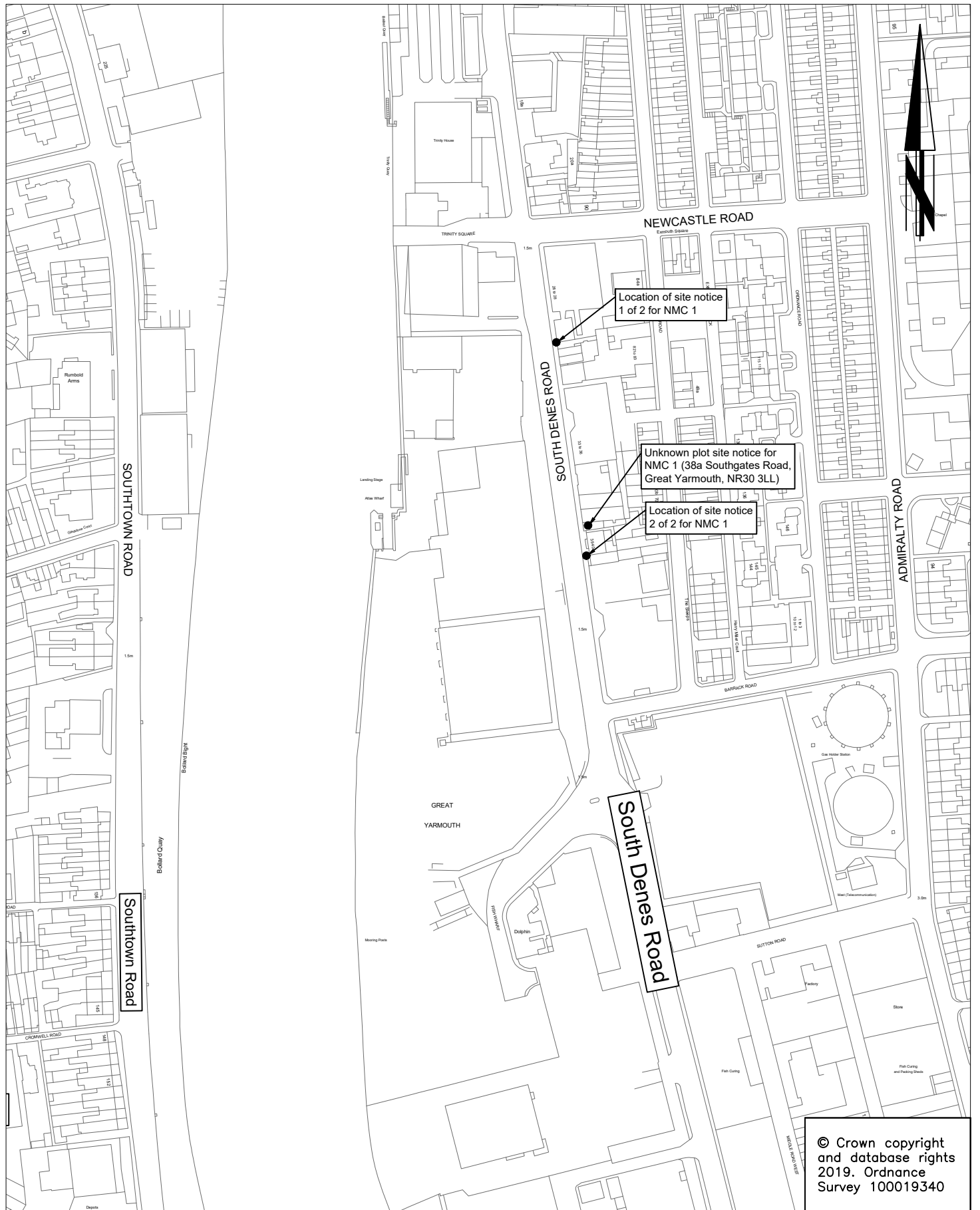
Participating in the Proposed Changes Consultation and making representations about the Proposed Changes Application - Any responses to the Proposed Changes Consultation, or any representations (e.g. giving notice of any interest in, or objection to, any of the changes set out in the Proposed Changes Application) must be made in writing, with the reference 'Great Yarmouth Third River Crossing – Proposed Changes Application', and sent to the Council via either of the contact details below, **by 11:59pm on Tuesday 14 January 2020**:

- **Post:** Great Yarmouth Third River Crossing, Community and Environmental Services, Norfolk County Council, County Hall, Martineau Lane, Norwich, Norfolk NR1 2DH
- **Email:** gy3rc@norfolk.gov.uk

Please note that responses to the Proposed Changes Consultation and any representations submitted in relation to the proposed changes to the DCO Application will be included in the Non-Statutory Consultation Report which will be submitted by the Council to the Examining Authority and made publicly available on the Inspectorate's website.

Please note that any representations on the proposed changes to the DCO Application must be received by the Council no later than 11:59pm on Tuesday 14 January 2020.

Appendix G: Consultation Notice Site Locations



© Crown copyright
and database rights
2019. Ordnance
Survey 100019340

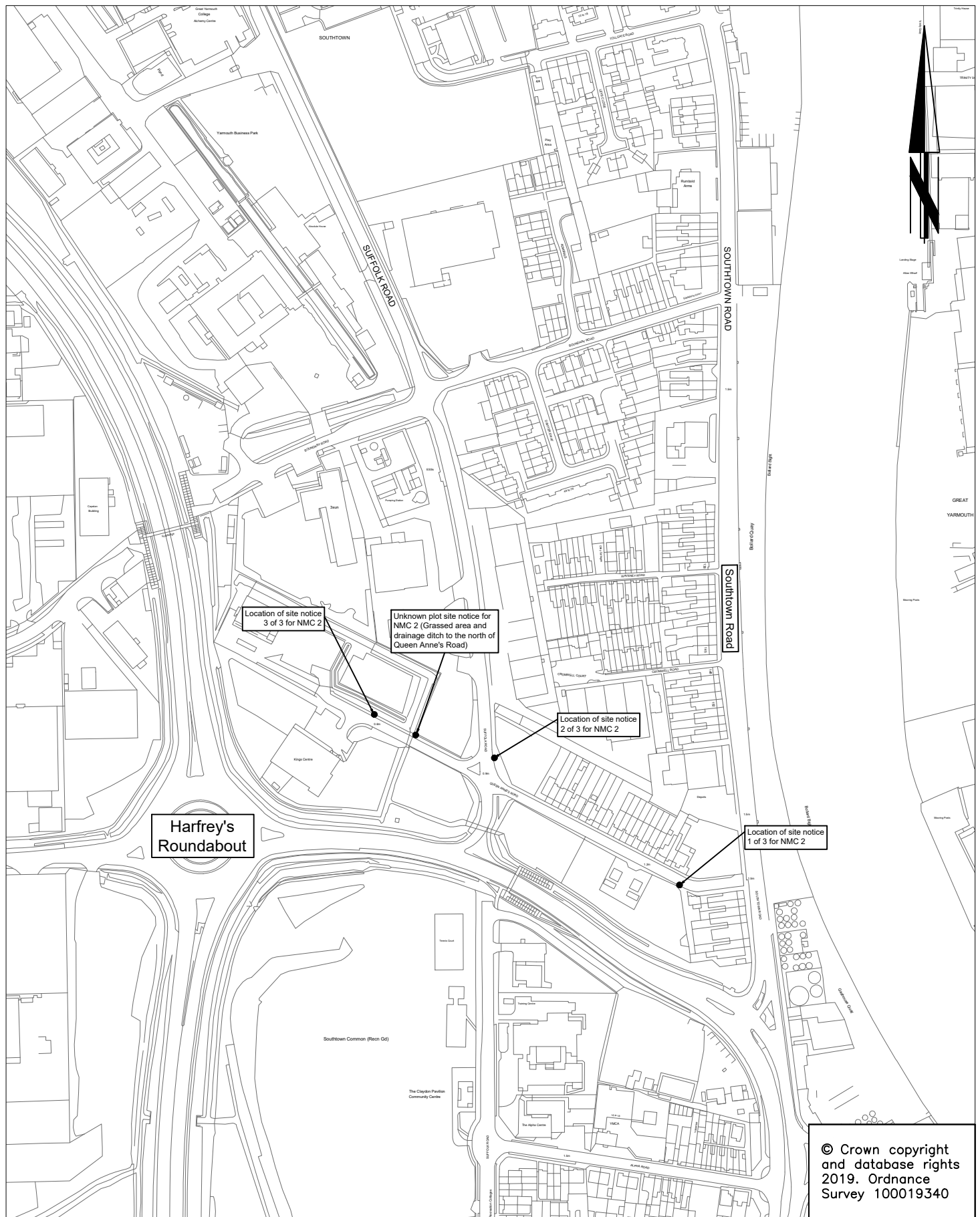
DRAWING TITLE

Non-Material Change 1:
Location of Site Notices

Tom McCabe
Executive Director of
Community and Environmental Services
Norfolk County Council
County Hall
Martineau Lane
Norwich NR1 2SG

| REV. | DESCRIPTION | DRAWN | CHECKED | DATE |
|------|-------------|-------|---------|------|
| | | | | |
| | | | | |
| | | | | |

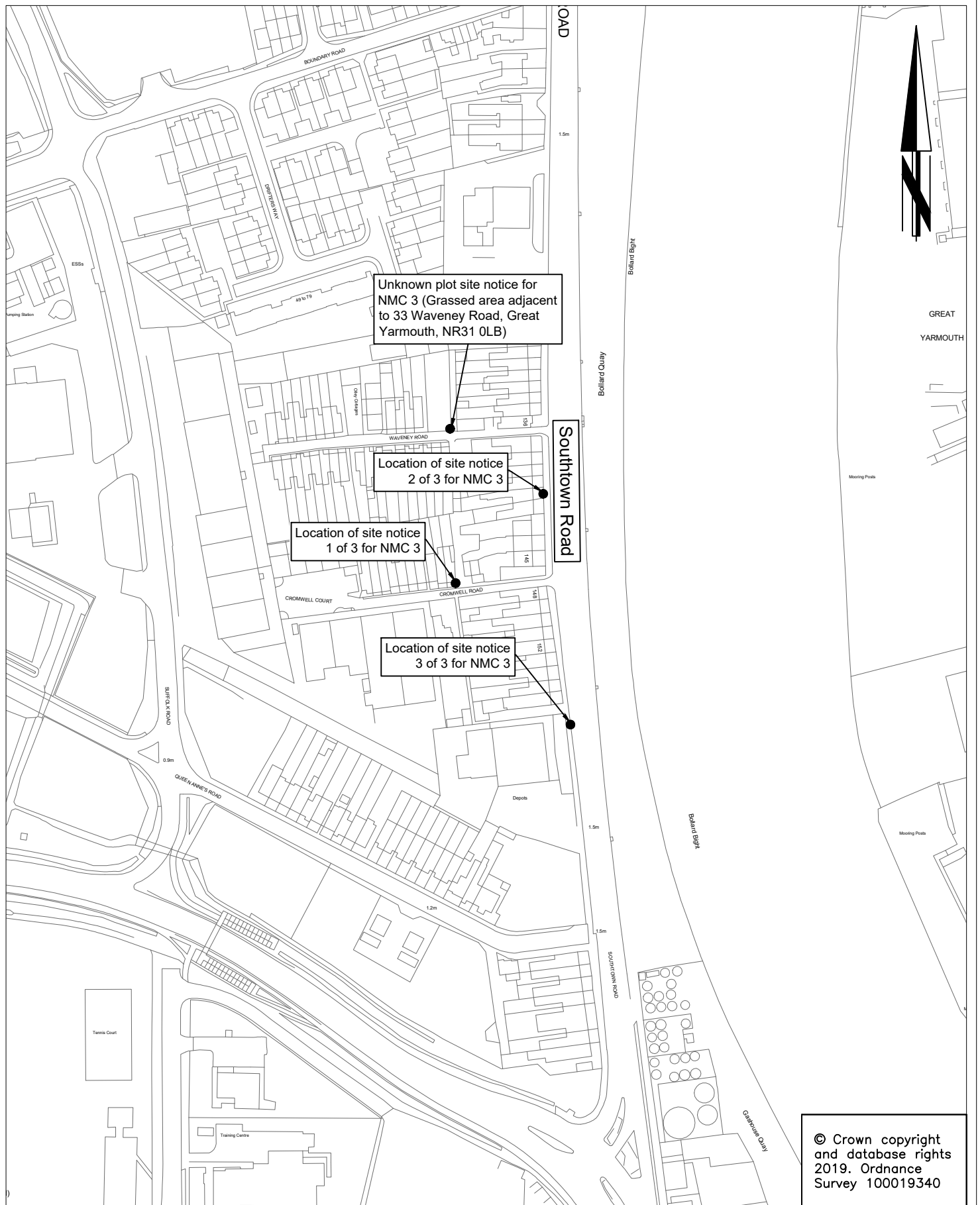
| | | | |
|-------------|-------|---------|----------------------|
| | INIT. | DATE | DRAWING No. |
| | OS | 2019 | PKA018-MP-167 |
| SURVEYED BY | KP | 12/2019 | PROJECT TITLE |
| DESIGNED BY | KP | 12/2019 | Great Yarmouth |
| DRAWN BY | GB | 12/2019 | Third River Crossing |
| CHECKED BY | GB | 12/2019 | SCALE |
| | | | NTS |
| | | | FILE No. |
| | | | PKA018 |



Tom McCabe
Executive Director of
Community and Environmental Services
Norfolk County Council
County Hall
Martineau Lane
Norwich NR1 2SG

| REV. | DESCRIPTION | DRAWN | CHECKED | DATE |
|------|-------------|-------|---------|------|
| | | | | |
| | | | | |
| | | | | |

| | | | | | |
|-------------|----|---------|------|---------------|----------------------|
| SURVEYED BY | OS | DATE | 2019 | DRAWING No. | PKA018-MP-168 |
| DESIGNED BY | KP | 12/2019 | | PROJECT TITLE | Great Yarmouth |
| DRAWN BY | KP | 12/2019 | | | Third River Crossing |
| CHECKED BY | GB | 12/2019 | | SCALE | FILE No. |
| | | | | NTS | PKA018 |



| REV. | DESCRIPTION | DRAWN | CHECKED | DATE |
|------|-------------|-------|---------|------|
| | | | | |
| | | | | |
| | | | | |

| | | | | | |
|-------------|----|---------|------|---------------|----------------------|
| SURVEYED BY | OS | DATE | 2019 | DRAWING No. | PKA018-MP-169 |
| DESIGNED BY | KP | 12/2019 | | PROJECT TITLE | Great Yarmouth |
| DRAWN BY | KP | 12/2019 | | | Third River Crossing |
| CHECKED BY | GB | 12/2019 | | SCALE | FILE No. |
| | | | | NTS | PKA018 |

Appendix H: Consultation Notice Site Erection Dates

Great Yarmouth Third River Crossing
Consultation Report on the Proposed Non-Material Changes to the Application
Document Reference: NCC/GY3RC/EX/059
APPENDIX H - Site Notice Erection Dates

| Plot Number | Site Notice Date Erected | Site Notice Maintained of Site Until |
|---|-----------------------------|--|
| NMC 1 Location 1 of 2 | 13/12/2019 | 15/01/2020 |
| NMC 1 Location 2 of 2 | 13/12/2019 | 15/01/2020 |
| NMC 2 Location 1 of 3 | 13/12/2019 | 15/01/2020 |
| NMC 2 Location 2 of 3 | 13/12/2019 | 15/01/2020 |
| NMC 2 Location 3 of 3 | 13/12/2019 | 15/01/2020 |
| NMC 3 Location 1 of 3 | 13/12/2019 | 15/01/2020 |
| NMC 3 Location 2 of 3 | 13/12/2019 | 15/01/2020 |
| NMC 3 Location 3 of 3 | 13/12/2019 | 15/01/2020 |
| NMC 1 Unknown Plot (38a Southgates Road) | 13/12/2019 | 15/01/2020 |
| NMC 2 Unknown Plot (Grassed area and ditch north of Queen Anne's Road) | 13/12/2019 | 15/01/2020 |
| NMC 3 Unknown Plot (Grassed area adjacent to 33 Waveney Road) | 13/12/2019 | 15/01/2020 |



Appendix I: Other Consultation Publicity

Facebook Post - 13 December 2019



Norfolk County Council

Published by MTeam Norfolk [?] · 13 December at 12:00 · 🌐



In response to local feedback, we're consulting on three proposed minor changes to our Development Consent Order application for the Great Yarmouth Third River Crossing. You can find details of these changes and how you can give us your comments on them, as well as information about the project as a whole, at www.norfolk.gov.uk/3rc. The consultation will close on Tuesday 14 January 2020.



10,385


People reached

1,380

Engagements

Boost again

Twitter Post - 13 December 2019



Norfolk County Council @NorfolkCC

In response to local feedback, we're consulting on three proposed minor changes to our Development Consent Order application for the Great Yarmouth Third River Crossing. Find out more at <http://www.norfolk.gov.uk/3rc> Consultation closes on 14 January 2020 #gy3rc pic.twitter.com/bZQRlgacsV

Impressions

times people saw this Tweet on Twitter

2,277

Total engagements

times people interacted with this Tweet

51

[View all engagements](#)

Appendix J: Copies of NMC Consultation Responses



Norfolk County Council

Community and Environmental
Services Department
Planning Services Floor 6
County Hall
Martineau Lane
Norwich
NR1 2SG

[REDACTED]
Great Yarmouth Third River Crossing
(Infrastructure Delivery Team)
Community and Environmental Services
Norfolk County Council
2nd Floor County Hall
Martineau Lane
Norwich
NR1 2DH

NCC general enquiries: 0344 800 8020
Text relay no: 18001 0344 800 8020

Your Ref: CES/HI/PK018/GB[H]
Date: 13 January 2020

My Ref: CP/2019/0009

Tel No.: [REDACTED]

Email: [REDACTED]

Dear [REDACTED]

Great Yarmouth Third River Crossing: Consultation on proposed changes to the application for Development Consent

Thank you for your letter dated 13 December 2019 consulting Norfolk County Council as County Planning Authority on the proposed changes to the above application submitted for Development Consent.

On review of your letter and the Proposed Changes Application document on the PINS – Notational Planning Infrastructure website, I confirm no objections are raised to the 3 proposed non-material changes to the application, and that the County Planning Authority (following a consultation with the Highway Authority) is content with the conclusions regarding the impact on the submitted Transport Assessment.

If you have any queries, please do not hesitate to contact the case officer, [REDACTED].

Yours sincerely

[REDACTED]

Head of Planning

Dear [REDACTED],

GYBC is not intending to provide a response to the consultation. As previously discussed, the changes are very minor and do not raise any issues for the Council.

The Council will, however, be responding to the Examining Authority's Second Questions by the deadline of 14th Jan (certain of the questions, anyway).

Regards,

[REDACTED]

[REDACTED]

Great Yarmouth Borough Council

Email: [REDACTED]

Website: www.great-yarmouth.gov.uk

Telephone: [REDACTED]

From: [REDACTED]

Sent: 14 January 2020 21:29

To: Great Yarmouth 3rd River Crossing <gy3rc@norfolk.gov.uk>

Cc: [REDACTED]

Subject: Re: Great Yarmouth Third River Crossing - Consultation on Proposed Changes to the Application for Development Consent

Hi [REDACTED]

Thanks for the reminder.

Happy with the changes made in light of our previous concerns re parking restrictions outside the Kings centre.

Do you know when we will move forward with the other areas that need to be agreed.

Many thanks

11/11/2016

[REDACTED]

From: [REDACTED]
Sent: 13 January 2020 20:29
To: Great Yarmouth 3rd River Crossing <gy3rc@norfolk.gov.uk>
Subject: RE: Third crossing parking arrangements

Hi [REDACTED]

It's a little confusing in a way.

Firstly, I am happy that a disabled parking bay is being put in, as you know I requested one due to my condition so that's a good thing. And I fully understand that it's not my exclusive right to park in it, but during my last telephone call with your department, I was under the impression that a disabled bay couldn't be assigned directly outside a resident's home.

After looking at the proposed plan for said bay, it looks as though it will be situated outside [REDACTED], which does seem a little odd considering I'm the only known blue badge holder on the road and I live in [REDACTED], which is at the other end of the road.

Please don't misinterpret my comments as a complaint, merely an observation and I'm grateful for anything which will ease the situation for my wife and I. It will be a god-send when the parking wars kick off here.(which there will be, due to so many spaces being lost on Southtown Road).

Thank you for your consideration,

[REDACTED]